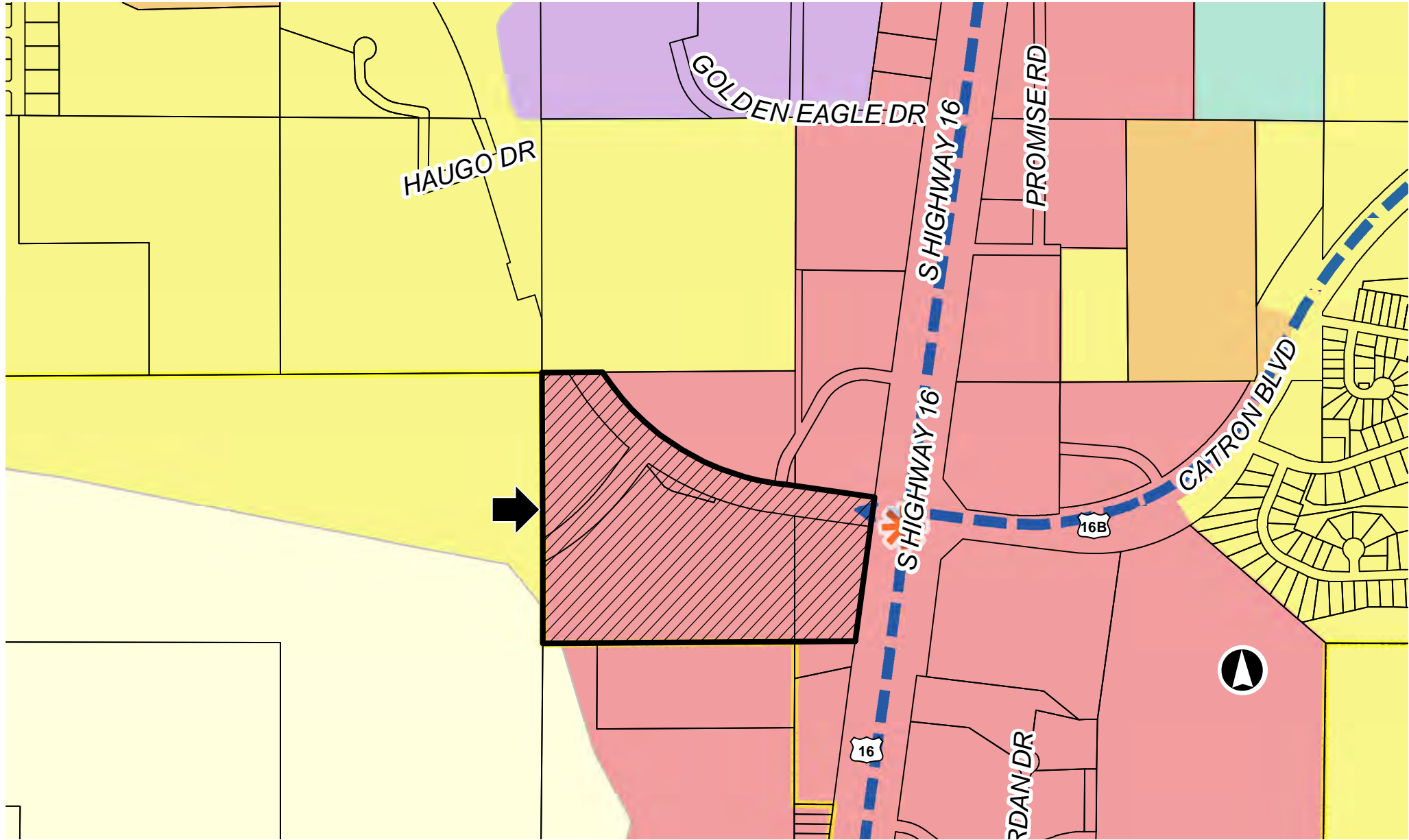



16TI001

Southwest corner of the intersection of S. US Highway 16 and Catron Boulevard




 Subject Property

 Rapid City Limits

 Community Activity Center


**Future Land Use Categories**

 Rural Residential


 Low Density Neighborhood

 Urban Neighborhood

 Mixed Use Commercial

 Employment

 Forest Conservation

 Entrance Corridor