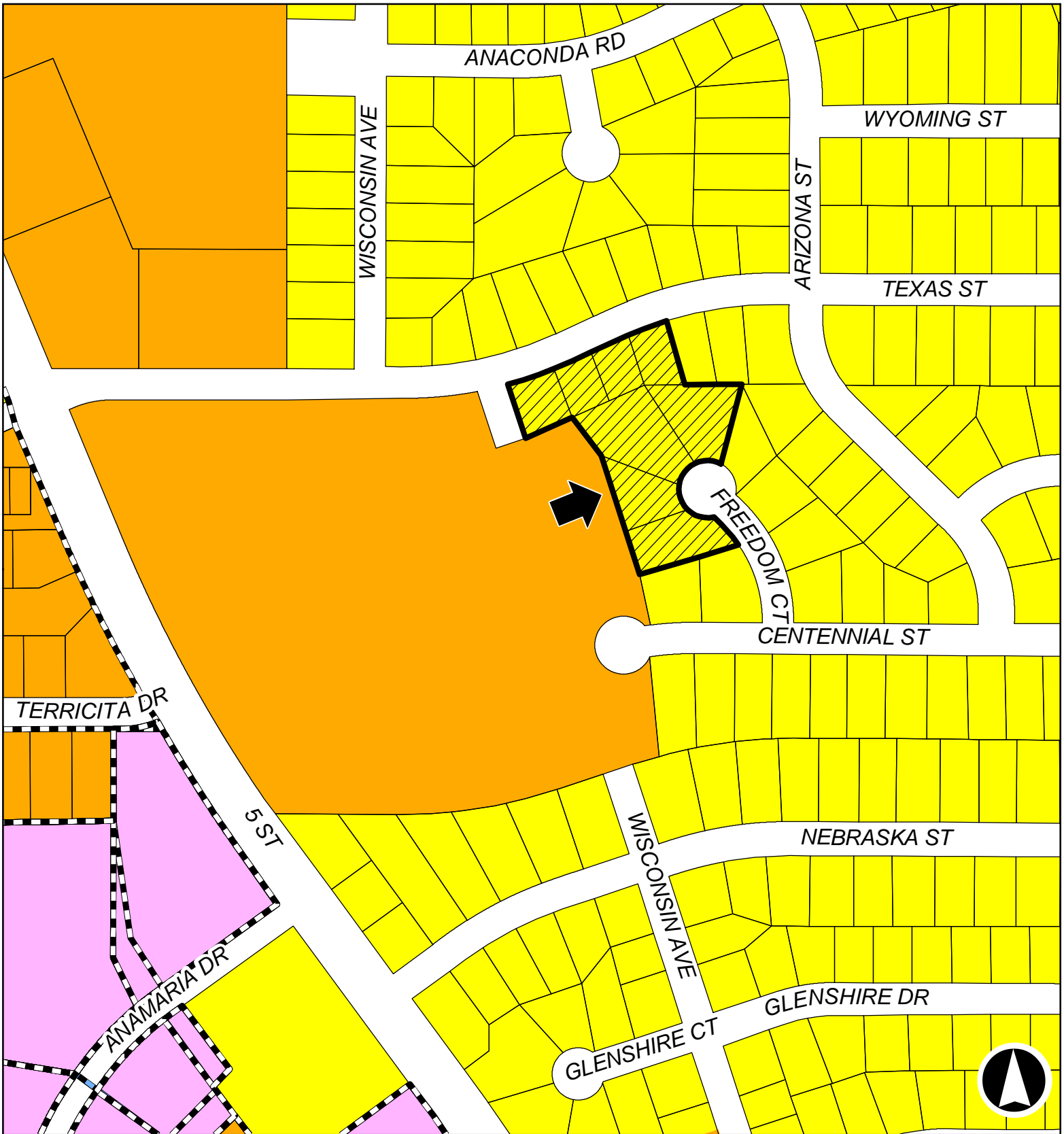


16RZ005

South of Texas Street and North of Freedom Court



Rapid City Zoning

- | | | | |
|--|---|--|---|
|  Subject Property |  Planned Development |  Low Density Residential-1 |  Office Commercial |
|  Rapid City Limits |  Planned Development Designation |  Medium Density Residential | |

16RZ005

WISCONSIN AVE

TEXAS ST

ARIZONA ST

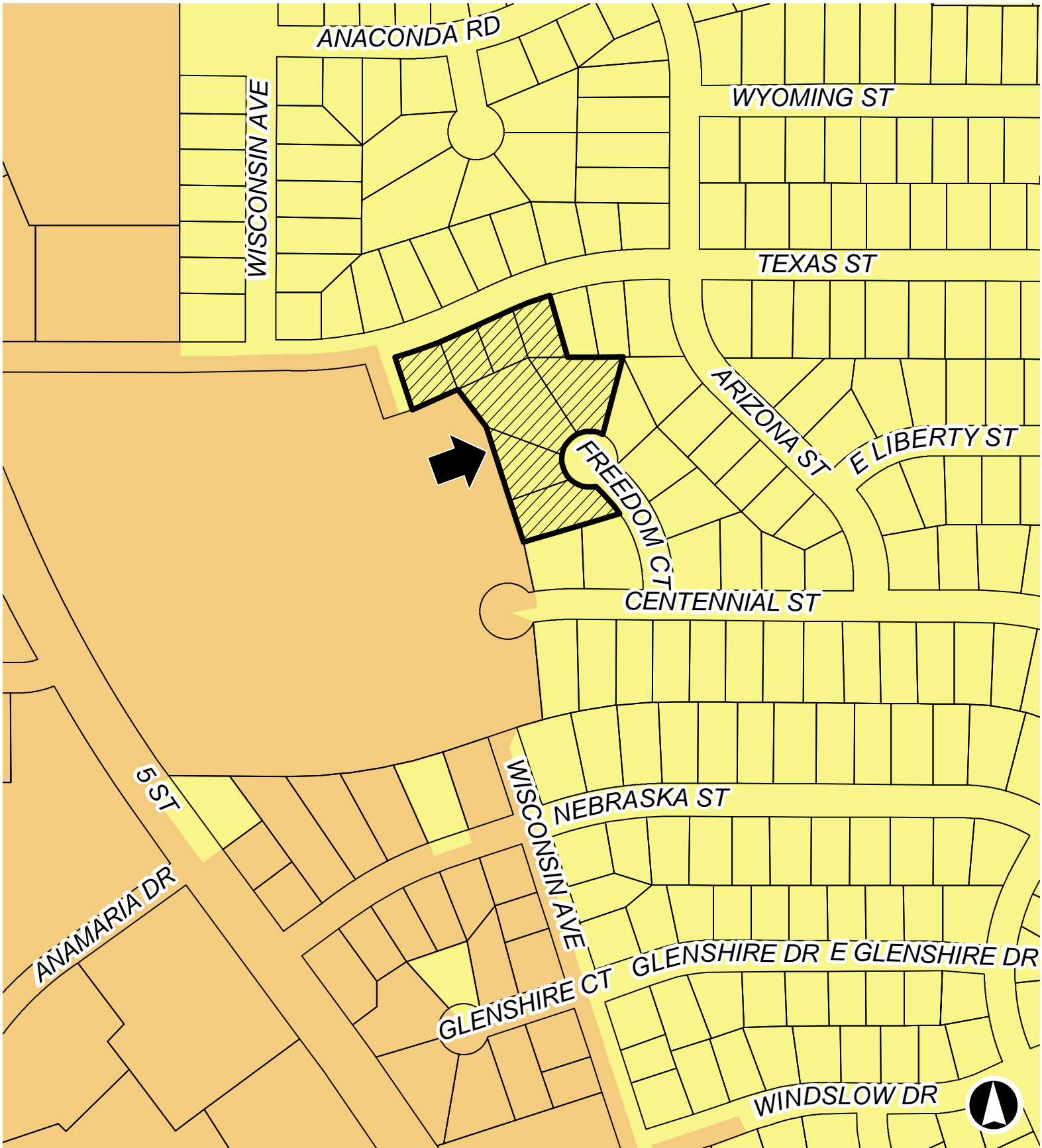
FREEDOM CT

CENTENNIAL ST



16RZ005

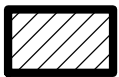
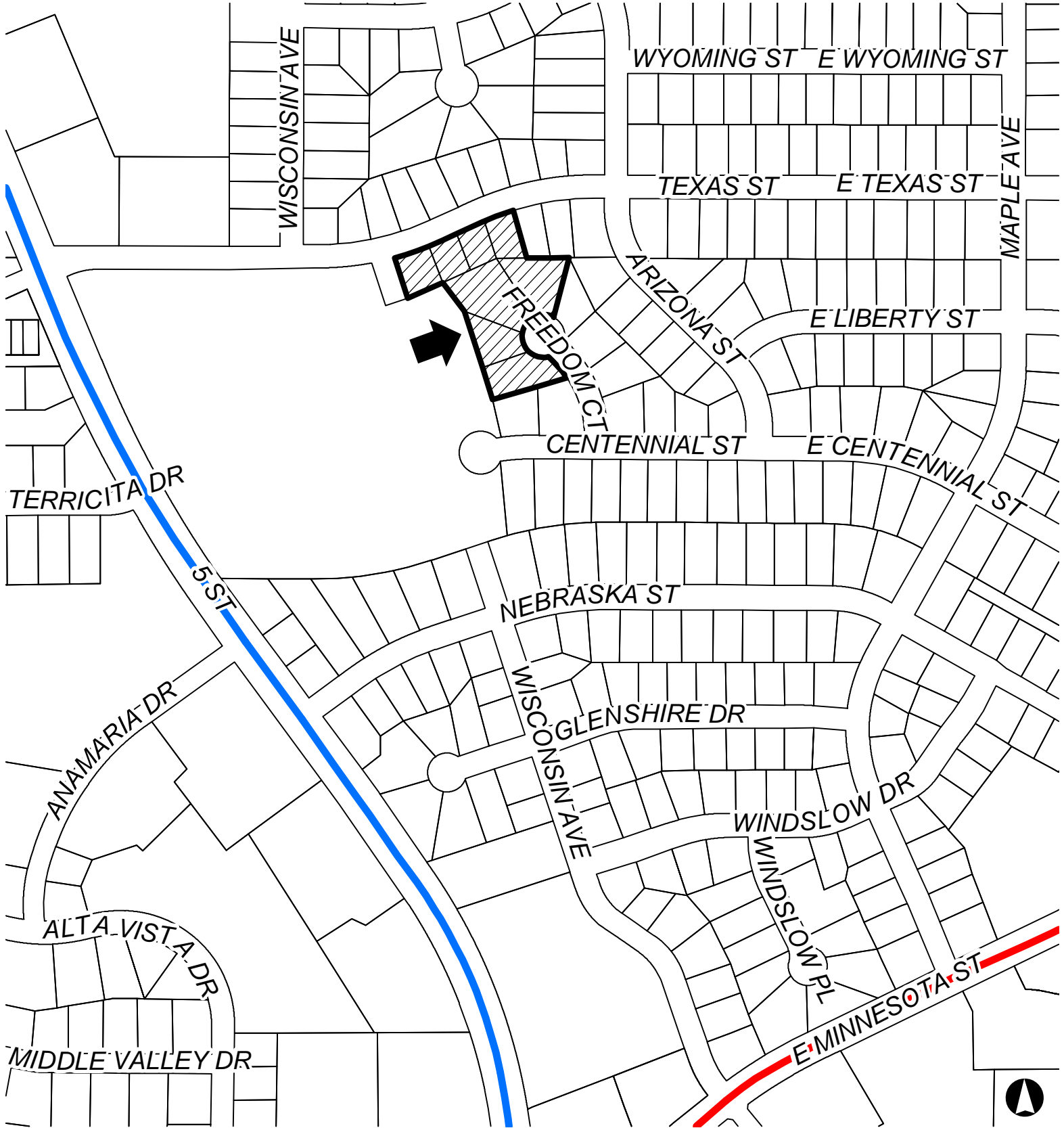
South of Texas Street and North of Freedom Court



- Future Land Use Categories**
-  Subject Property
 -  Urban Neighborhood
 -  Rapid City Limits
 -  Low Density Neighborhood

16RZ005

South of Texas Street and North of Freedom Court



Subject Property

Major Street Plan



Principal arterial



Minor arterial