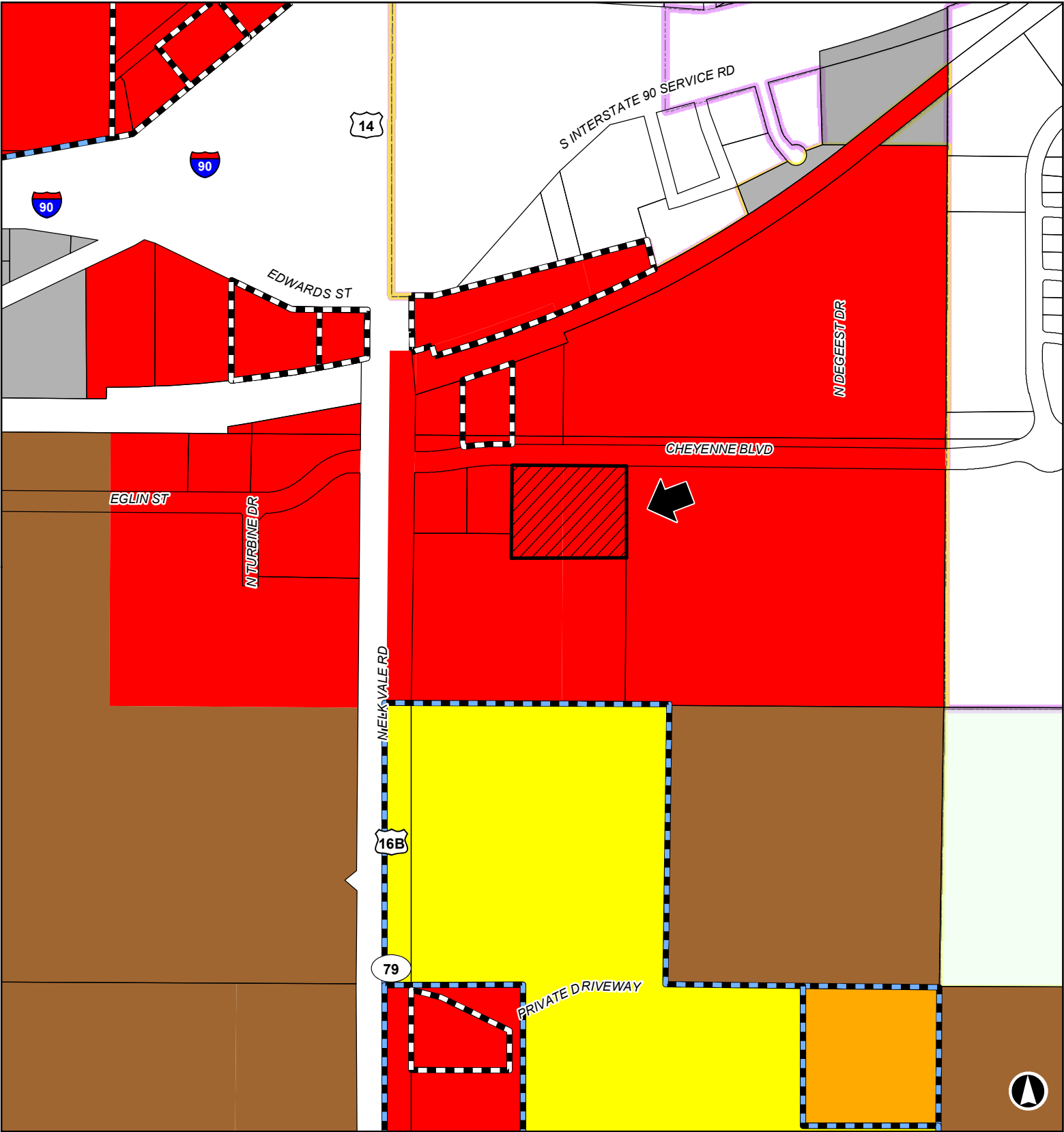













15PL022 4145 Cheyenne Boulevard



Rapid City Zoning

 15pl022 Overlay District  Planned Development  Planned Development Designation	 General Agriculture  General Commercial  Low Density Residential-1	 Light Industrial  Medium Density Residential  Heavy Industrial, PC	 General Ag. District, PC  Rapid City Limits
--	--	--	---