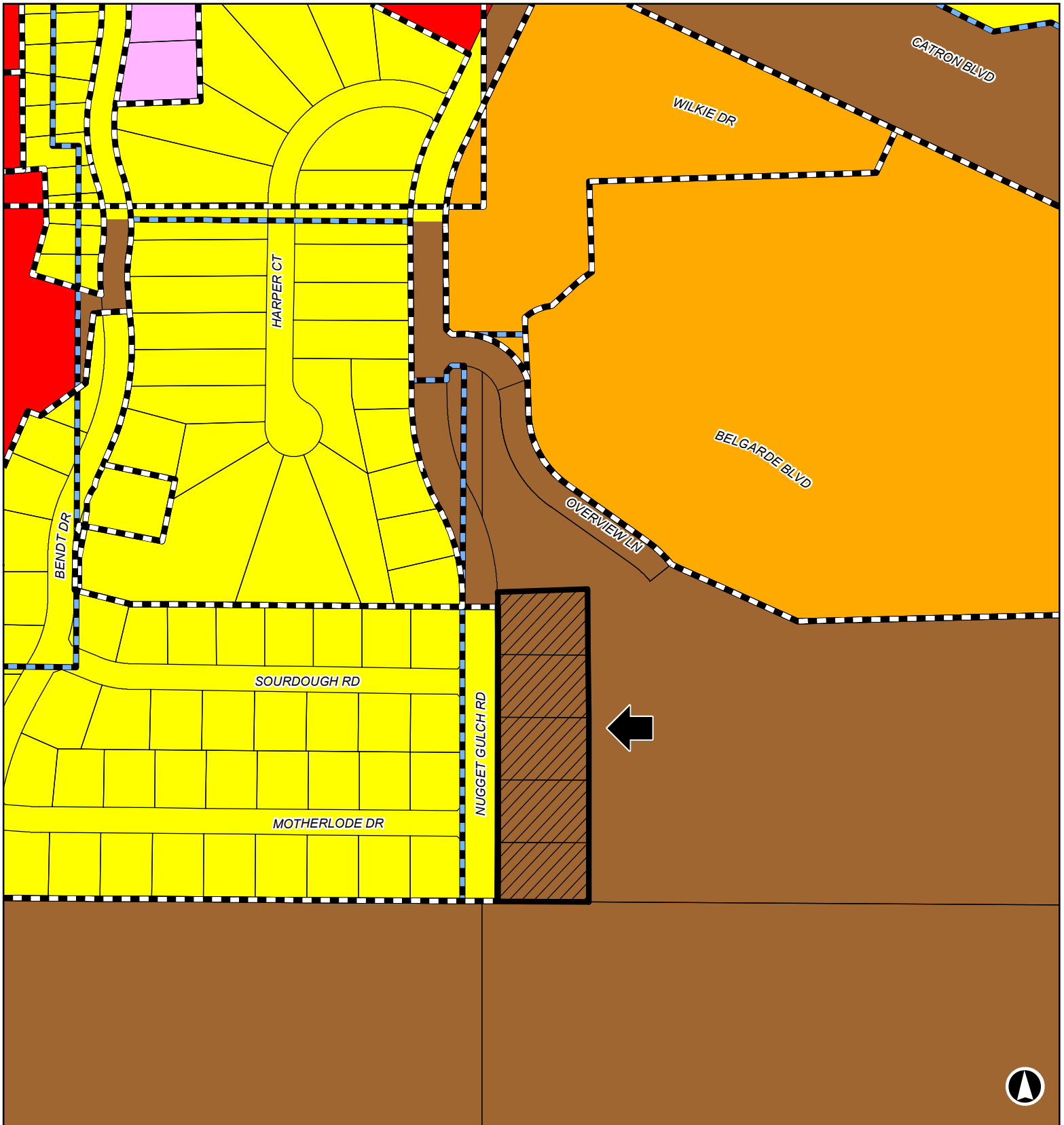











15RZ002

Lying east of the current southern terminus of Nugget Gulch Rd



Rapid City Zoning

 Subject Property	 General Agriculture	 Medium Density Residential	 Rapid City Limits
 Planned Development	 General Commercial	 Office Commercial	
 Planned Development Designation	 Low Density Residential-1		