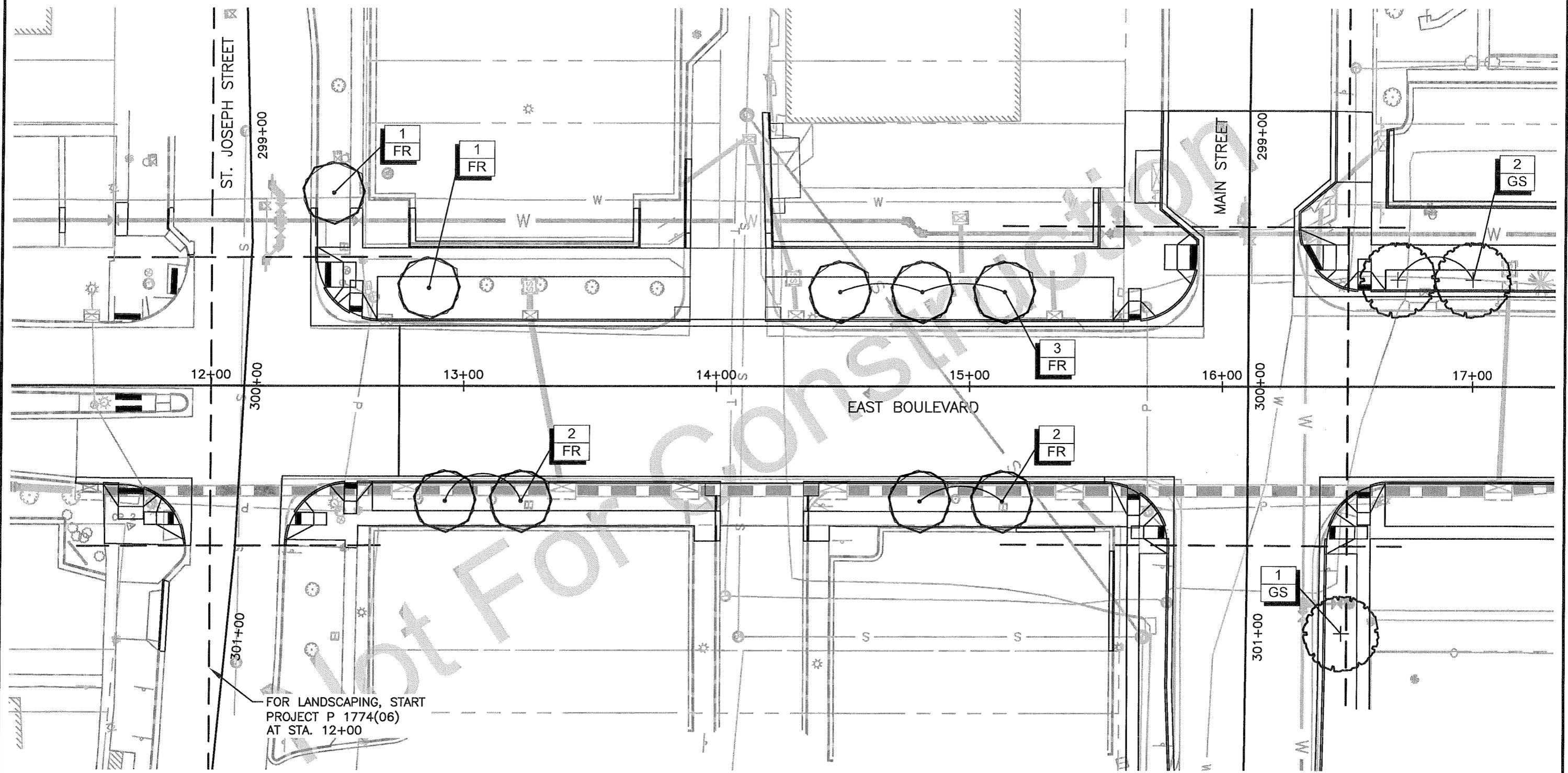
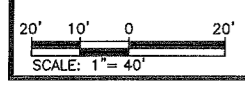


LANDSCAPE PLAN

STATE OF SOUTH DAKOTA	PROJECT NO.	SHEET NUMBER	TOTAL SHEETS
	P 1774(06)	H6	###
LANDSCAPE PLAN 12+00 TO 16+50			

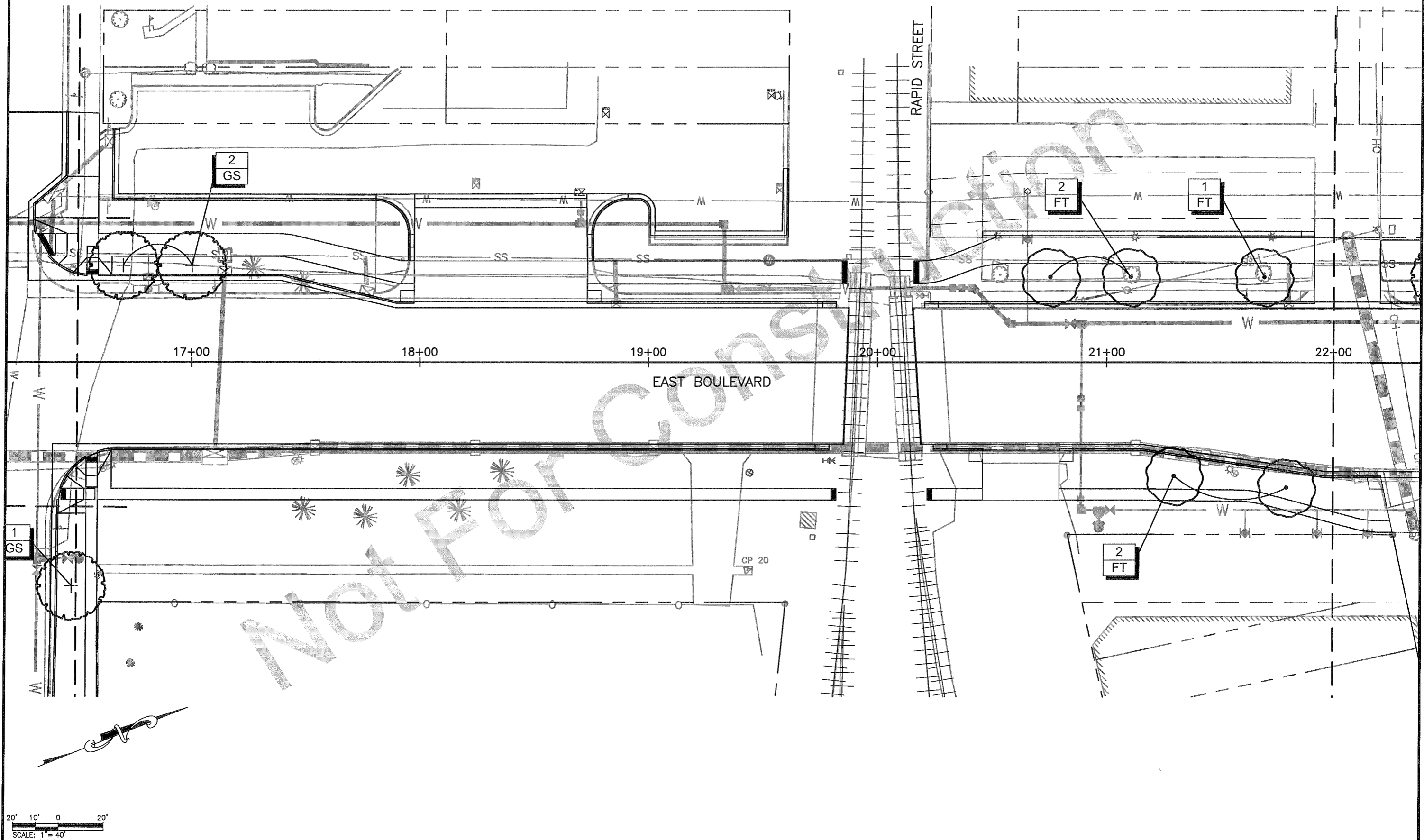


FOR LANDSCAPING, START
PROJECT P 1774(06)
AT STA. 12+00



LANDSCAPE PLAN

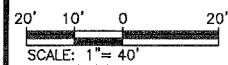
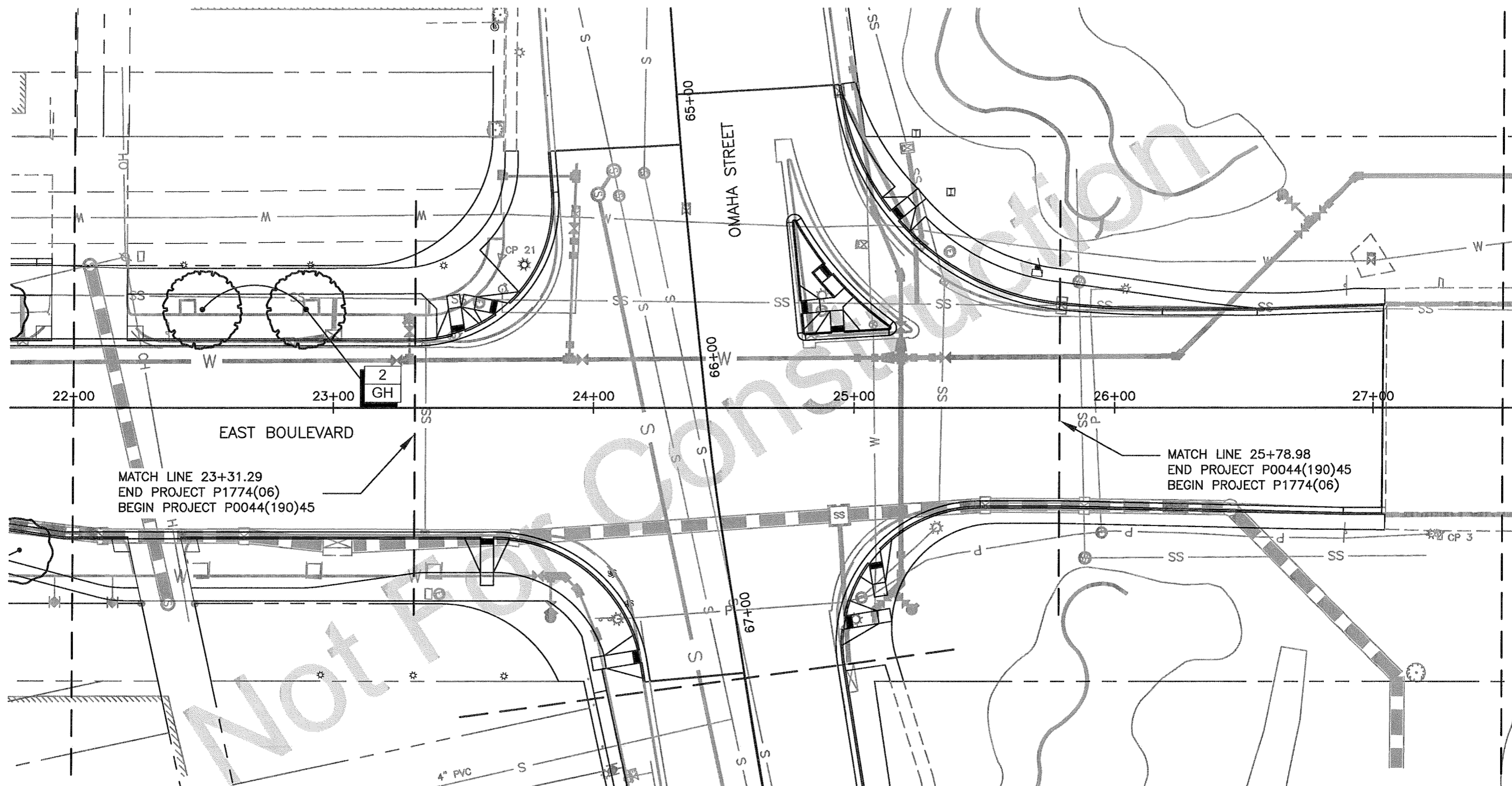
STATE OF SOUTH DAKOTA	PROJECT NO.	SHEET NUMBER	TOTAL SHEETS
	P 1774(06)	H7	###
LANDSCAPE PLAN 16+50 TO 22+00			



20' 10' 0 20'
SCALE: 1" = 40'

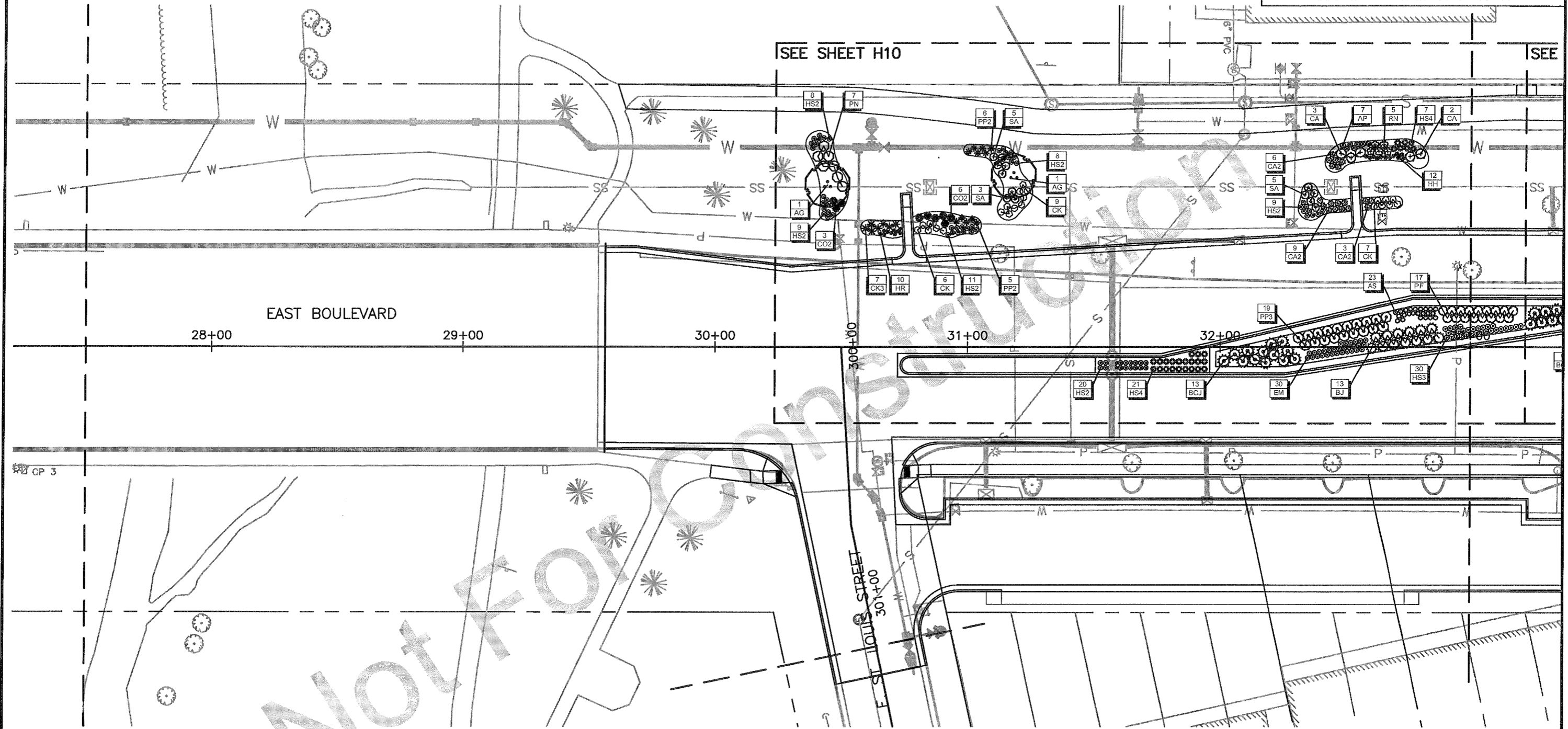
LANDSCAPE PLAN

STATE OF SOUTH DAKOTA	PROJECT NO.	SHEET NUMBER	TOTAL SHEETS
	P 1774(06)	H8	###
LANDSCAPE PLAN 22+00 TO 27+50			

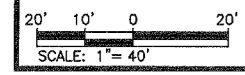


LANDSCAPE PLAN

STATE OF SOUTH DAKOTA	PROJECT NO.	SHEET NUMBER	TOTAL SHEETS
	P 1774(06)	H9	###
LANDSCAPE PLAN 27+50 TO 33+00			


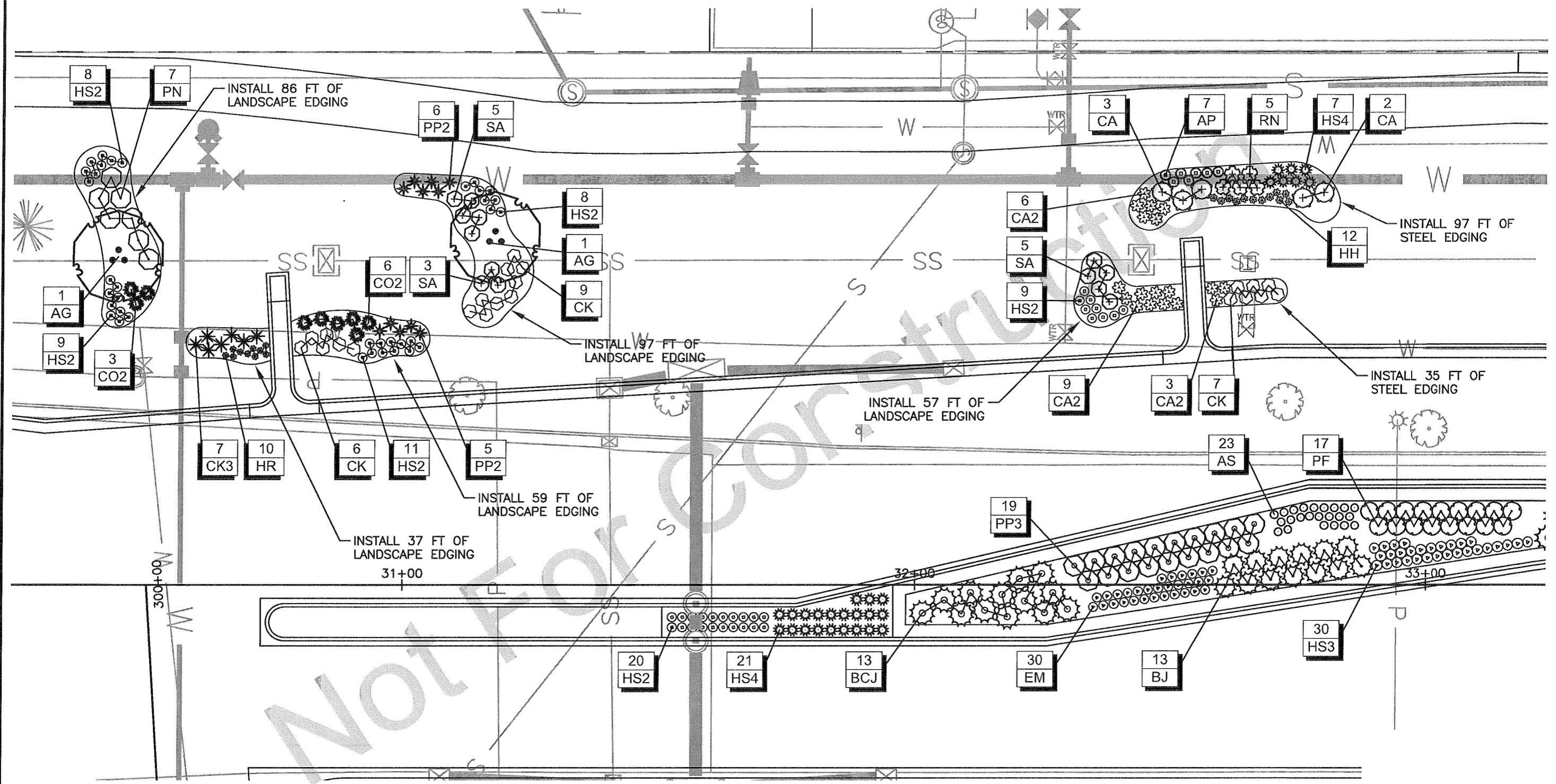


Not For Construction



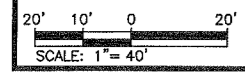
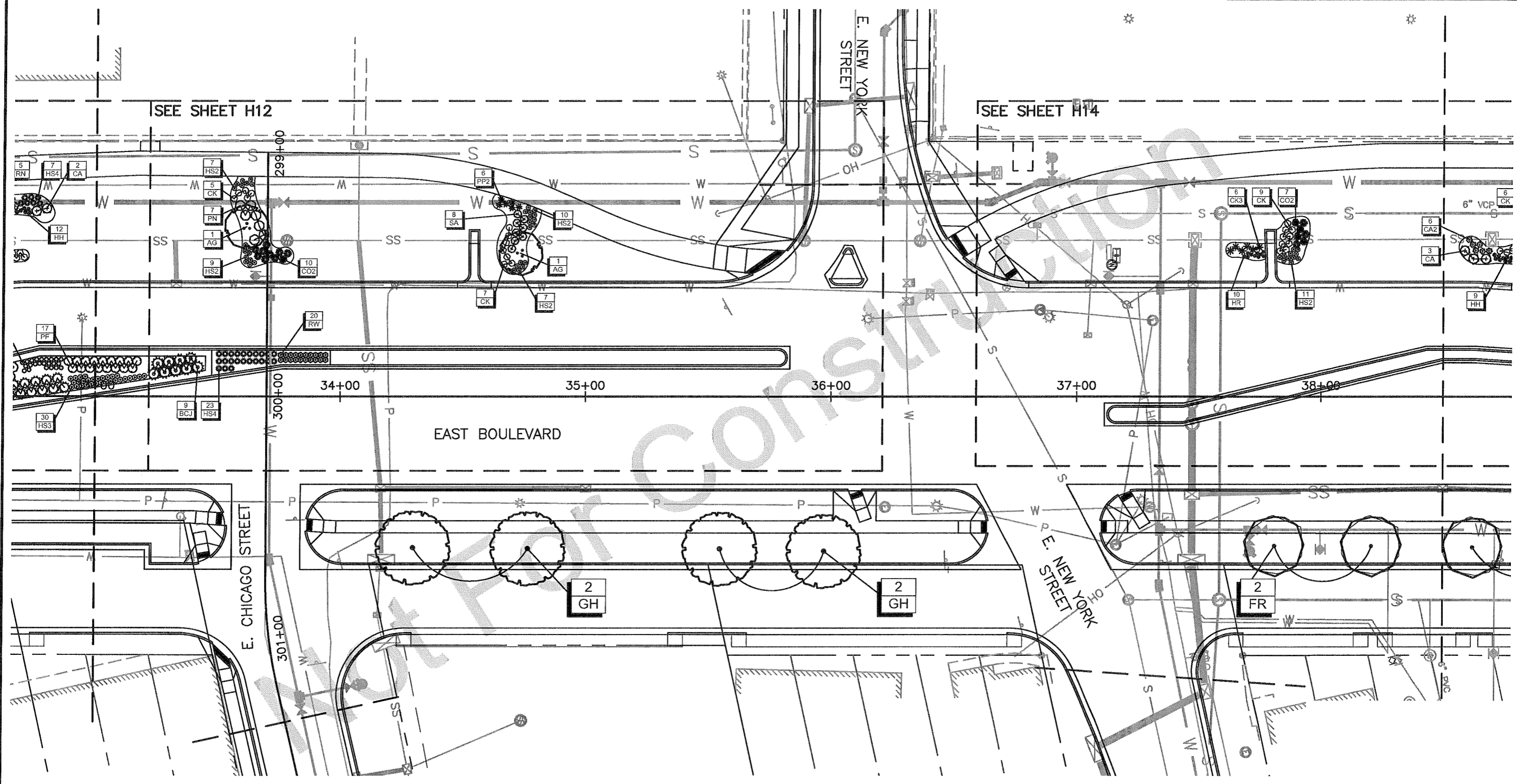
ENLARGED LANDSCAPE PLAN

STATE OF SOUTH DAKOTA	PROJECT NO.	SHEET NUMBER	TOTAL SHEETS
	P 1774(06)	H10	###
ENLARGED LANDSCAPE PLAN - 30+00 TO 33+00			



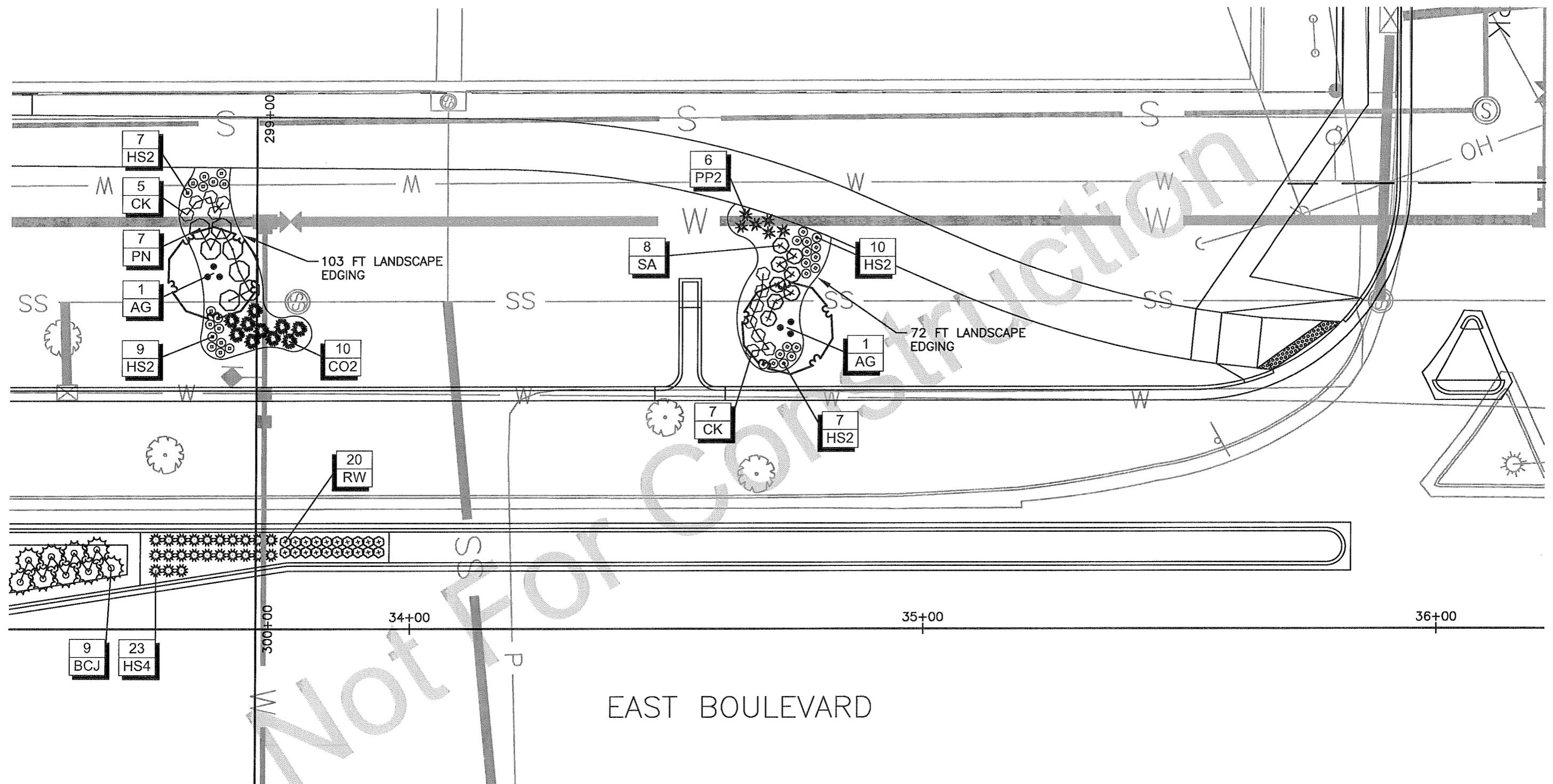
LANDSCAPE PLAN

STATE OF SOUTH DAKOTA	PROJECT NO.	SHEET NUMBER	TOTAL SHEETS
	P 1774(06)	H11	###
LANDSCAPE PLAN STA. 33+00 TO 38+50			

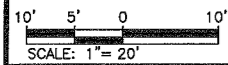


ENLARGED LANDSCAPE PLAN

STATE OF SOUTH DAKOTA	PROJECT NO.	SHEET NUMBER	TOTAL SHEETS
	P 1774(06)	H12	###
ENLARGED LANDSCAPE PLAN - 33+00 TO 36+00			

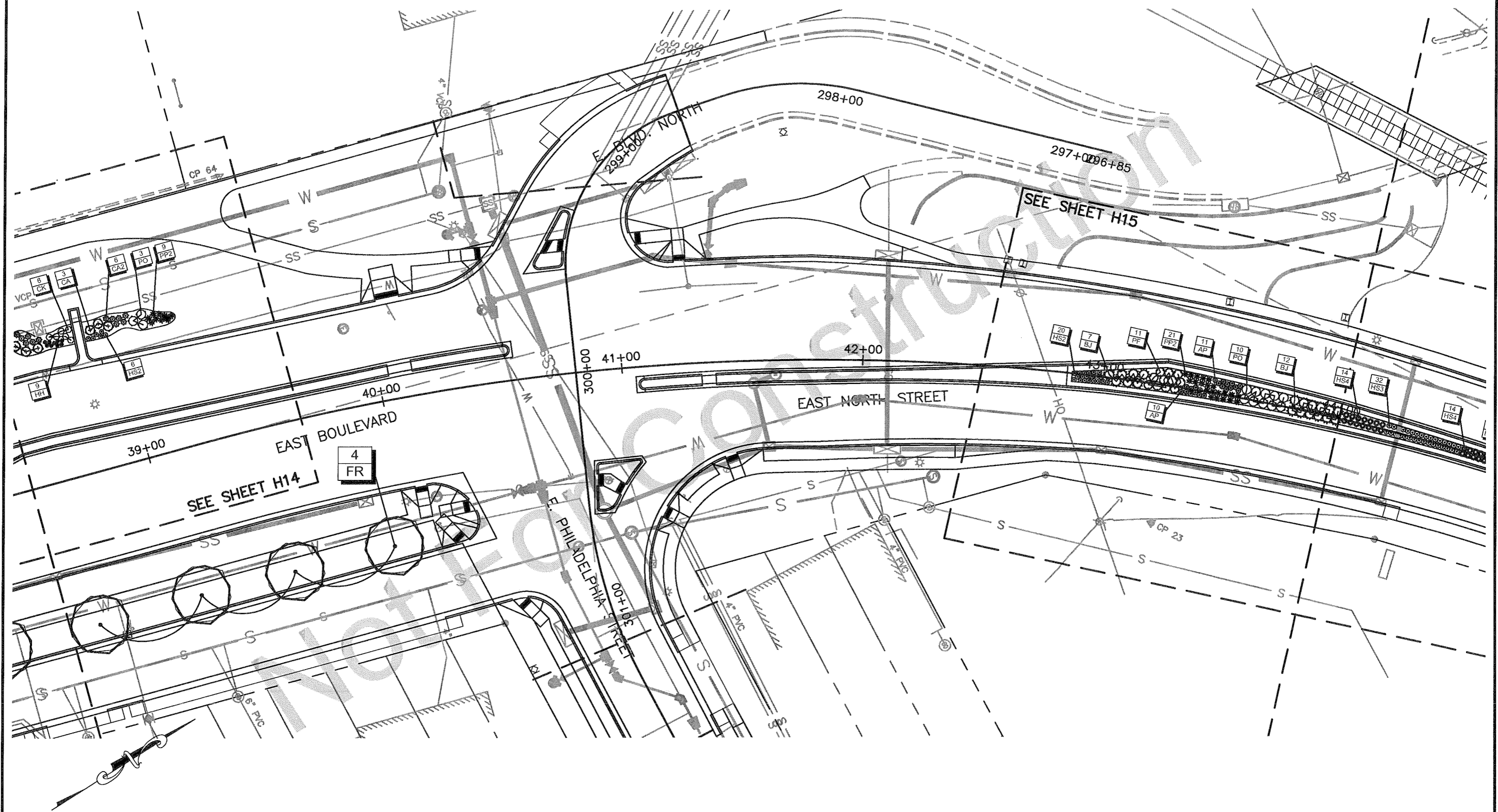


EAST BOULEVARD



LANDSCAPE PLAN

STATE OF SOUTH DAKOTA	PROJECT NO.	SHEET NUMBER	TOTAL SHEETS
	P 1774(06)	H13	###
LANDSCAPE PLAN 38+50 TO 44+00			



20' 10' 0 20'
SCALE: 1" = 40'