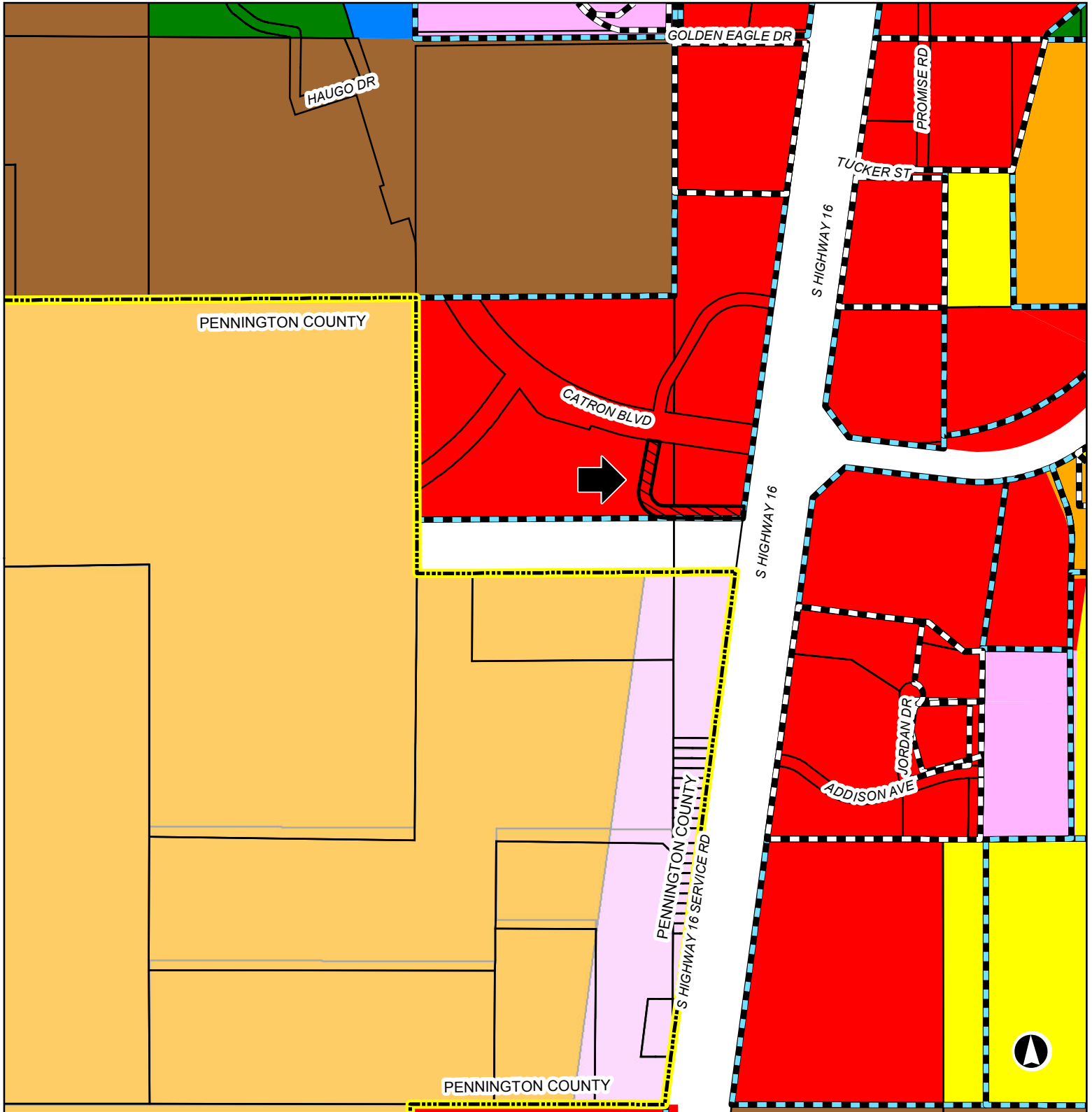

















12VR006

The southwest corner of the intersection of
US Highway 16 and Catron Boulevard



Rapid City - Pennington County Zoning

- | | | | |
|--|--|--|--|
|  Subject Property |  General Agriculture |  Office Commercial |  Planned Unit Development, PC |
|  Rapid City Limits |  Park Forest |  General Commercial |  Suburban Residential, PC |
|  Planned Development Designation |  Low Density Residential-1 |  Public |  Highway Service, PC |
|  Planned Development |  Medium Density Residential |  No Use | |