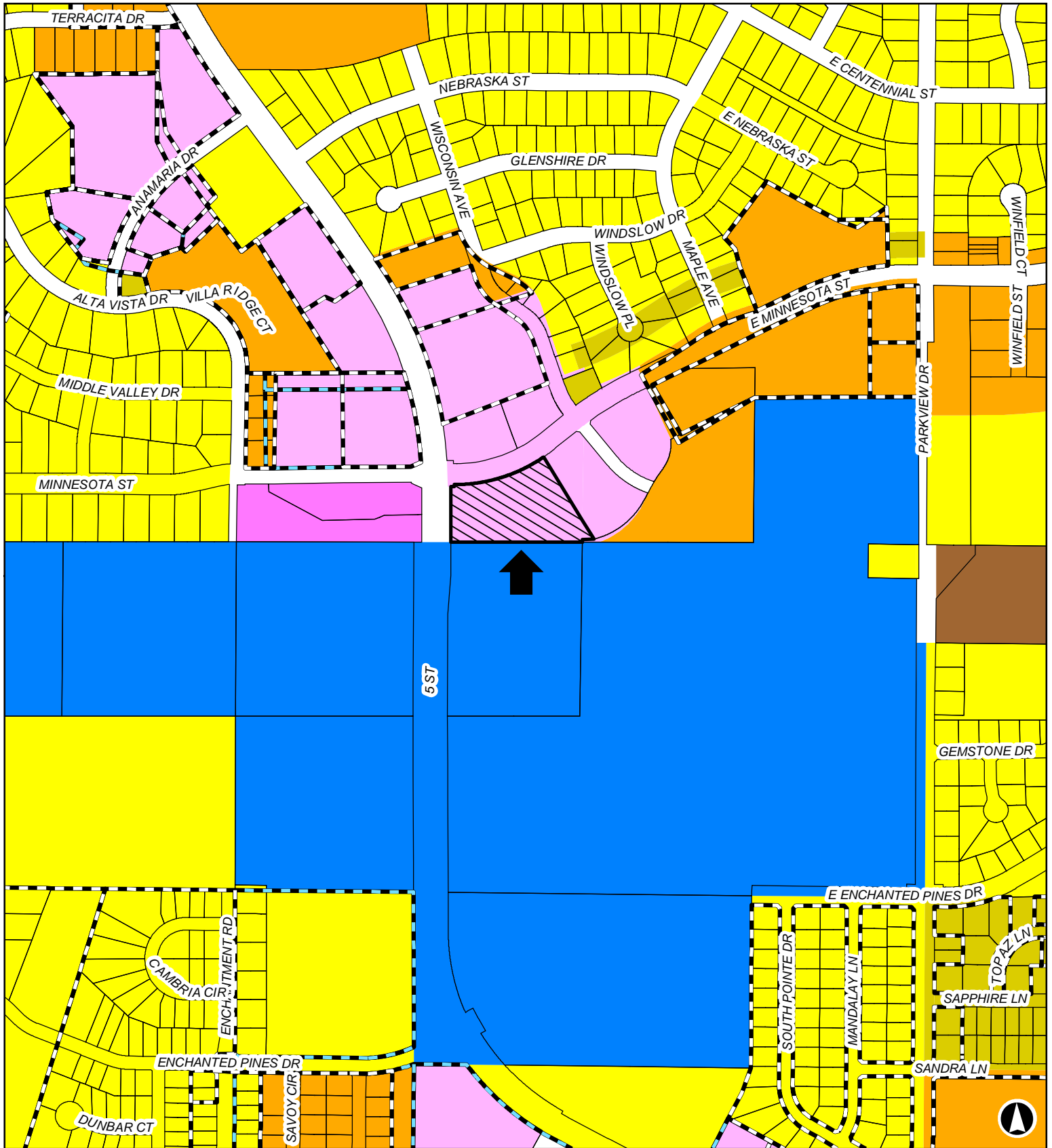












12VE006
111 Minnesota Street



Rapid City Zoning Legend

- | | | | | |
|--|---|--|---|---|
|  Subject Property |  Low Density Residential-1 |  Medium Density Residential |  Neighborhood Commercial |  Planned Development |
|  General Agriculture |  Low Density Residential-2 |  Office Commercial |  Public |  Planned Development Designation |