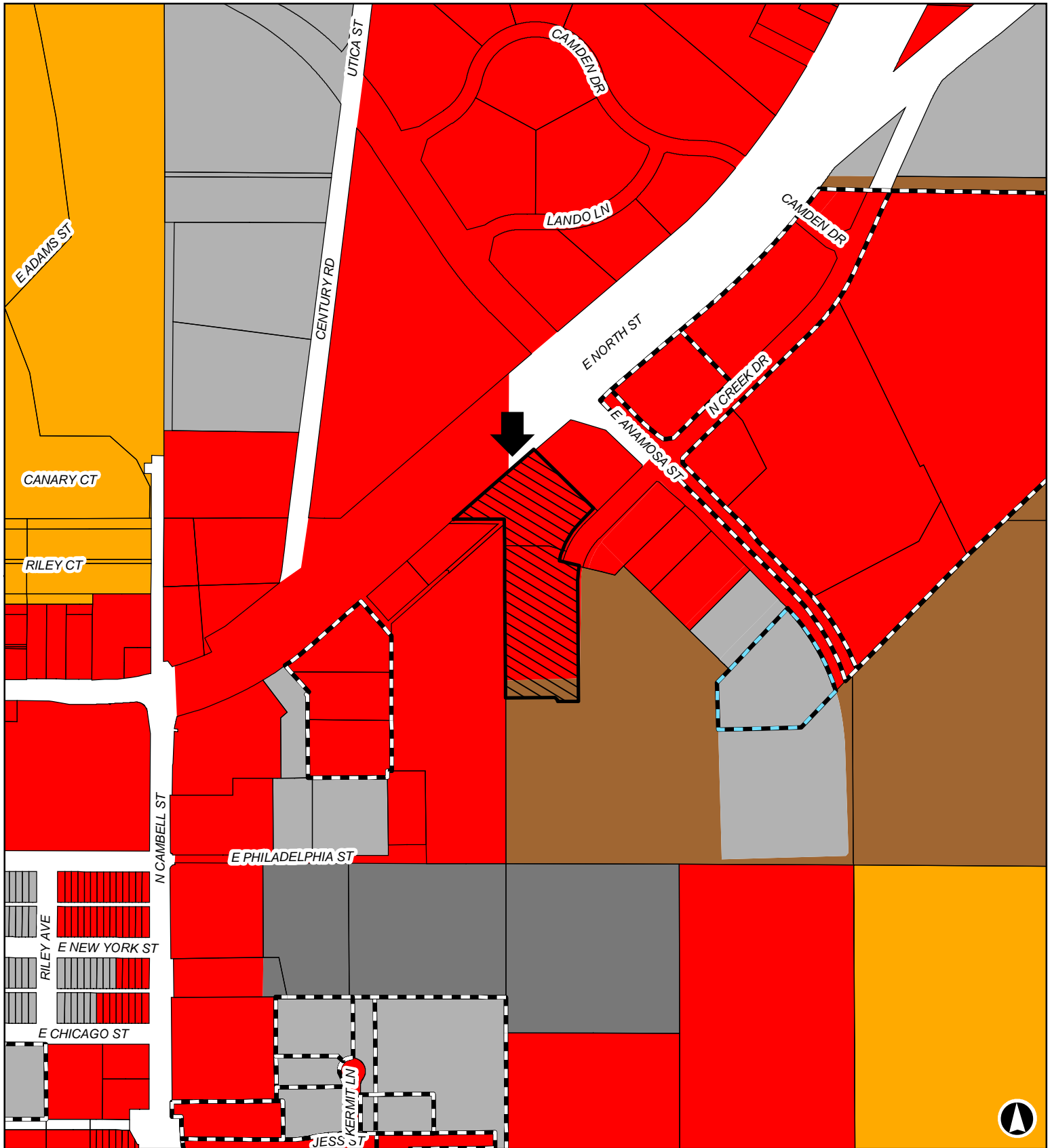











South of the Intersection of East North Street and East Anamosa Street



**Rapid City Zoning Legend**

- |  |  |  |   |   |
|--|--|--|---|---|
|  Subject Property    |  Low Density Residential-2  |  General Commercial |  Heavy Industrial                  |  Planned Development |
|  General Agriculture |  Medium Density Residential |  Light Industrial   |  Planned Development Designation |   |