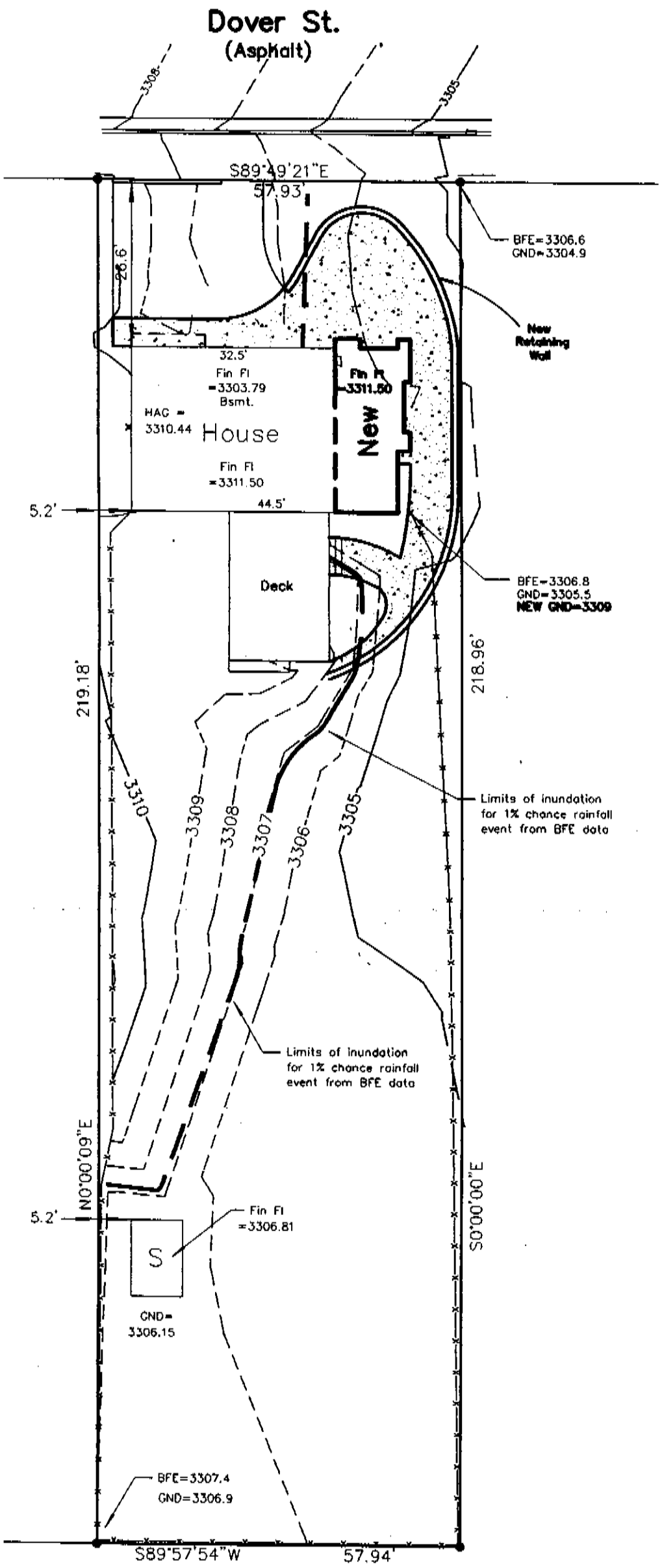

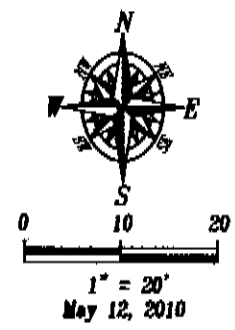

Basis of Bearings
GPS Observation

SURVEYOR'S NOTES

Bench Mark: Rapid City Benchmark 1048 NGVD29 3305.19'



Project No. 10_03_04	1 of 1	Topographic Map	Revisions	Checked by: JF	Drawn by: RWF	Date 5/12/10	Surveyed by: ML, BL	Topographic Map Lot 1 of Lot G of Lot 2 SE1/4 SE1/4 Sec 4, T1N, R7E, BHM, 3213 Dover St. Jennifer Giroux Rapid City, Pennington County, South Dakota	Fisk Land Surveying & Consulting Engineers, Inc. 1022 Main Street (P.O. Box 8154) Rapid City, South Dakota 57709 (605) 348-1538 (605) 341-1112 (fx)	