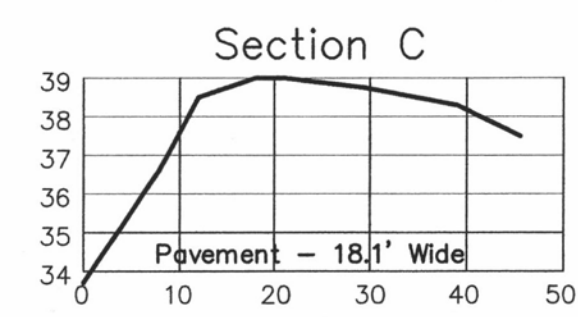
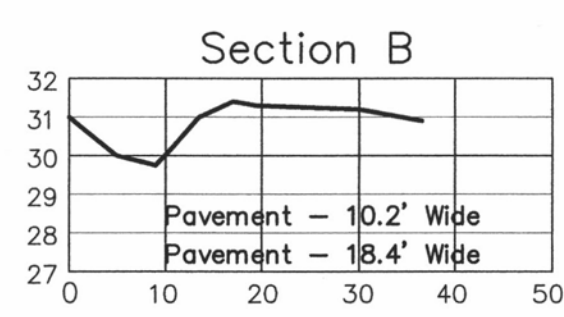
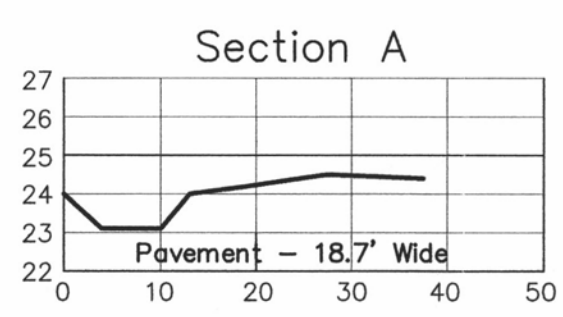



RECEIVED

AUG 26 2011
Rapid City Growth
Management Department

30' wide Private Access
and Utility Easement
12 Pg. 209 & Book 18, Pg. 152)



Cross Sections @ 1"=20' Horizontal - 1"=5' Vertical

Fisk Land Surveying & Consulting, Inc.
1022 Main Street (P.O. Box 8154)
Rapid City, South Dakota 57709
(605) 348-1538
(605) 341-1112 (fx)

Stover Site Plan Cross Sections
Lot 3R and Lot 4 of Block 3
Nielsen Subdivision
Section 18, T1N, R7E, B.H.M.
Pennington County, South Dakota

Surveyed by: ML
Date: 8/24/11
Drawn by: NM/RWF
Checked by: JF
Revisions:
Cross Sections:
1 of 1
Project No. 02-02-06