


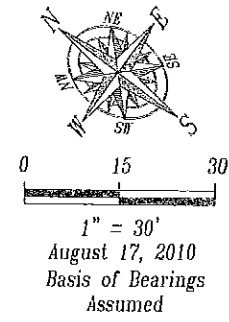
SURVEYOR'S NOTES

Utilities shown are from visual inspection, sketches provided by individual service providers and Utility Locates performed by South Dakota One Call. The actual location of utilities and service lines may vary from the information shown hereon. We assume no liability for utilities and services that are not marked or are incorrectly defined by utility locators.

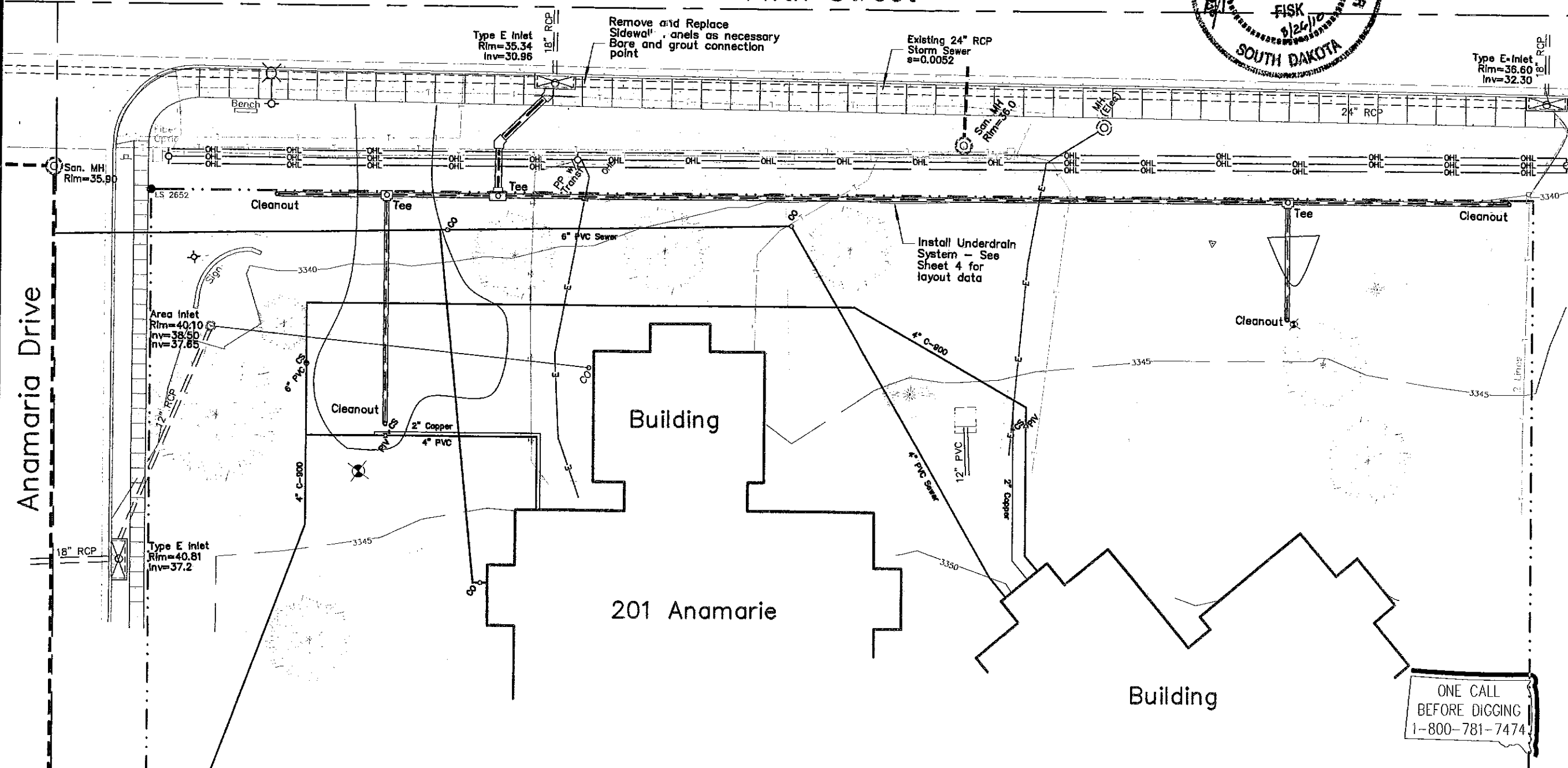
Bench Mark: RCBM 2021 - 3342.21 (NGVD29)

LEGEND

- = Sanitary Sewer Manhole (Unless noted)
- = Sanitary Sewer Service Line Cleanout
- = Post Indicator Valve
- = Curb Stop
- = Utility Pole
- = Area Light (up lite)
- = Street Light
- = Guy Wire
- = Telephone Box
- = Telecommunications Pedestal
- = Sign
- = Underground Electric
- = Overhead Utility Line
- = Underground Telephone
- = Natural Gas Line
- = Found Survey Monument as noted
- = Control Point
- = Tree (Coniferous)
- = Tree (Deciduous)



Fifth Street



Fisk Land Surveying & Consulting, Inc.
 1022 Main Street (P.O. Box 8154)
 Rapid City, South Dakota 57709
 (605) 348-1538
 (605) 341-1112 (fx)

Underdrain System
 Westhills Village - 201 Anamarie Drive
 Lot 1R of Block 17 of
 Robbinsdale Addition No. 10
 Rapid City, South Dakota

Surveyed by:	ML
Date	8/10/10
Drawn by:	RWF
Checked by:	WF
Revisions	
Site Plan	
	3 of 5
Project No.	09-12-01

ONE CALL BEFORE DIGGING
 1-800-781-7474