

REQUEST FOR ADVERTISING AUTHORITY

This form must be completed and approved by the City Finance Office prior to presenting items to the City Council and/or Committees of the City Council. This covers all items which require formal bids, currently anything over \$25,000 (except emergency and repair costs)

I. PROJECT NO.: W10-1875 CIP No. 50808
 II. PROJECT NAME: Fire Hydrant Installation Annual Project
 III. Project/Item(s) Description: Installation of fire hydrants with the city's existing water distribution system where fire hydrant spacing exceeds fire department and city design criteria recommended spacing recommendations. One of the first projects is to install a mid-block fire hydrant on Monte Vista Drive and Minnekahta Drive and possibly on Juniper Street.

IV. BID LETTING DATE: September 28, 2010

V. ESTIMATED COST OF PROJECT/ITEM(S) \$ 25,000.00

VI. BASIS OF PAYMENT Assessed

XXXX

 Non-Assessed




Partial Payment


VII. APPROPRIATION DATA

Amount	\$25,000				
Fund Name	Water Expansion				
Department	934				
Line Item	4381				
Fund	602				

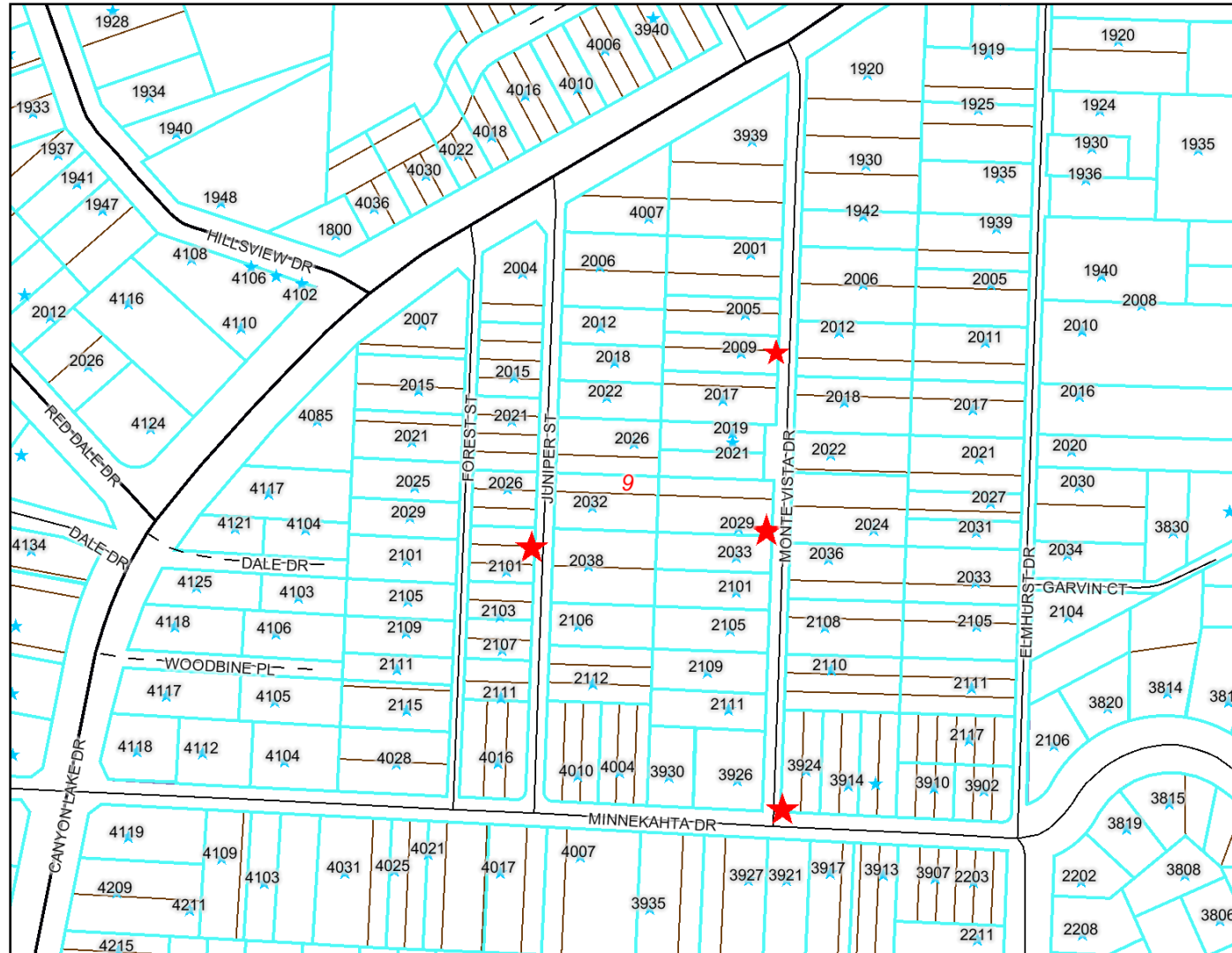
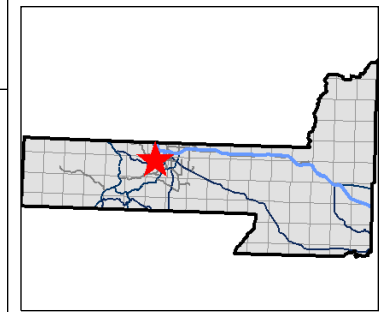
VIII. (If applicable) Grant No.: _____
 Funding Source: _____
 Estimated Completion Date: _____
 Estimated Grant Receipt Date: _____

IX. DEPARTMENT/DIVISION:

Project Manager: Rodell Grosz  Date 8/17/10
 Date 8-20-10
 DIVISION MANAGER Signature
 Date 8-23-10
 DEPARTMENT DIRECTOR Signature

FINANCE OFFICE USE ONLY			Approved		Carbon Copy
	Date	Initial	Yes		
Appropriation	8/24/10		<input checked="" type="checkbox"/>		Investment Desk Public Works Engineering Project Manager
Cash Flow					

Proposed 2010 Fire Hydrant Installation Project



Legend

Roads

- Not classified
- Interstate
- US Highway
- SD Highway
- County Highway
- Main Road
- Minor Arterial
- Collector
- Ramp
- Paved Road
- Unpaved Road
- Unimproved Road
- Trail
- other
- Not yet coded

Address Points

Township/Section lines

- SECTION
- TOWNSHIP

Parcel Boundary

Lot Lines

- COUNTY
- LOT LINE
- PARCEL LINE
- ROAD ROW
- RR ROW

SECTION

TOWNSHIP

WATER LINE

PLSS Sections

- County Line
- City Boundaries

Rapid City

N
Scale: 1:2,664

0 250 500 750 ft.

Map center: 44° 3' 54.3" N, 103° 17' 8.8" W

DISCLAIMER: This map is provided 'as is' without warranty of any representation of accuracy, timeliness, or completeness. The burden for determining accuracy, completeness, timeliness, merchantability, and fitness for or the appropriateness for use rests solely on the user. Rapid City and Pennington County make no warranties, express or implied, as to the use of the map. There are no implied warranties of merchantability or fitness for a particular purpose. The user acknowledges and accepts the limitations of the map, including the fact that the data used to create the map is dynamic and is in a constant state of maintenance, correction, and update. This document does not represent a legal survey of the land. There are no restrictions on the distribution of printed Rapid City/Pennington County maps, other than the City of Rapid City copyright/credit notice must be legible on the print. The user agrees to recognize and honor in perpetuity the copyrights and other proprietary claims for the map(s) established or produced by the City of Rapid City or the vendors furnishing said items to the City of Rapid City.