

BID SUMMARY
June 7, 2010

- No. CC060710-02.1 – Saint Joseph Street Landscaping; SDDOT Project No. P0ENH (192) PCN02FU; City of Rapid City Project No. ST09-1818 / CIP No. 50771

ADVERTISING AUTHORITY \$300,000.00

BIDDER	BASE BID
Engineer's Estimate	\$296,540.00
Rangel Construction*	\$266,812.71

- No. CC060710-02.2 – Brentwood Subdivision Grading and Surfacing Completion; Project No. ST10-1863

ADVERTISING AUTHORITY \$85,000.00

BIDDER	BASE BID
Engineer's Estimate	\$62,340.00
Simon Contractors of SD Inc.*	\$47,700.00
Hills Materials Company*	\$43,900.00

* Bid Bond Submitted

** Cashier's Check, Money Order or Bank Draft Submitted

BID AWARD SUMMARY

LETTING DATE: June 1, 2010

PROJECT: Saint Joseph Street Landscaping
SDDOT Project No. P0ENH (192) PCN02FU
Project No. ST09-1818 / CIP No. 50771

RECOMMENDATION: Award Total Bid in the amount of \$267,614.79 to Rangel Construction Company, LLC at the June 7, 2010 Council Meeting contingent upon approval from South Dakota Department of Transportation.

BIDDER'S SUMMARY

CONTRACTORS

TOTAL BID

Rangel Construction Company, LLC

\$267,614.79

City staff recommends awarding this project to Rangel Construction Company, LLC for a total bid amount of \$267,614.79, contingent upon approval from South Dakota Department of Transportation, based on unit pricing with the following appropriation:

FUNDING SOURCE	TOTAL	Streets	Streets
ADVERTISING AUTHORITY	\$300,000.00	\$250,000.00*	\$50,000.00**
ENGINEER'S ESTIMATE	\$296,540.00	\$246,640.00*	\$49,900.00**


APPROPRIATION DATA:

FUNDING SOURCE	TOTAL	Streets	Streets
COST CENTER		8910	8910
LINE ITEM		4370	4370
FUNDING CENTER		0505	0505
BID AMOUNT	\$267,614.79	\$217,742.21*	\$49,872.58**

*Federal Enhancement Funds

**Stearns Foundation Grant

PROJECT MANAGER:


Rodney K. Johnson, PE
City of Rapid City

DATE:

6-7-10

BID TABULATION
SAINT JOSEPH STREET LANDSCAPING
SDDOT PROJECT NO. P0ENH (192) PCN02FU
CITY OF RAPID CITY PROJECT NO. ST09-1818 / CIP NO. 50771
BID LETTING DATE: JUNE 1, 2010

ITEM NO.	DESCRIPTION OF ITEM	UNIT	QTY (EST)	ENGINEER'S ESTIMATE		RANGEL CONSTRUCTION COMPANY, LLC	
				UNIT COST	EXTENDED COST	UNIT COST	EXTENDED COST
1	MOBILIZATION	LS	1.00	\$25,000.00	\$25,000.00	\$10,300.00	\$10,300.00
2	INCIDENTAL	LS	1.00	\$5,000.00	\$5,000.00	\$13,800.00	\$13,800.00
3	REMOVE CONCRETE CURB & GUTTER	LF	375.00	\$6.00	\$2,250.00	\$4.27	\$1,601.25
4	REMOVE CONCRETE FILLET	SY	60.00	\$12.00	\$720.00	\$10.00	\$600.00
5	REMOVE PCC SIDEWALK	SF	9,500.00	\$2.00	\$19,000.00	\$2.20	\$20,900.00
6	EROSION AND WATER POLLUTION CONTROL	LS	1.00	\$2,000.00	\$2,000.00	\$1,200.00	\$1,200.00
7	9" WATTLES	LF	1,000.00	\$6.00	\$6,000.00	\$1.70	\$1,700.00
8	EROSION CONTROL, INLET PROTECTION	EA	30.00	\$100.00	\$3,000.00	\$96.67	\$2,900.10
9	CONCRETE CURB & GUTTER, TYPE B69	LF	375.00	\$25.00	\$9,375.00	\$20.80	\$7,800.00
10	CONCRETE FILLET	SY	60.00	\$80.00	\$4,800.00	\$85.00	\$5,100.00
11	CONCRETE SIDEWALK, 4" NONREINFORCED	SF	3,500.00	\$6.00	\$21,000.00	\$4.06	\$14,210.00
12	DETECTABLE WARNING PANEL	SF	760.00	\$35.00	\$26,600.00	\$23.43	\$17,806.80
13	LANDSCAPE FABRIC	SY	725.00	\$3.00	\$2,175.00	\$1.80	\$1,305.00
14	SKYLINE HONEYLOCUST, 2 1/2" CAL.	EA	7.00	\$800.00	\$5,600.00	\$671.43	\$4,700.01
15	HACKBERRY, 2 1/2" CAL.	EA	17.00	\$800.00	\$13,600.00	\$605.89	\$10,300.13

ITEM NO.	DESCRIPTION OF ITEM	UNIT	QTY (EST)	ENGINEER'S ESTIMATE		RANGEL CONSTRUCTION COMPANY, LLC	
				UNIT COST	EXTENDED COST	UNIT COST	EXTENDED COST
16	BURR OAK, 2 1/2" CAL	EA	4.00	\$800.00	\$3,200.00	\$1,075.00	\$4,300.00
17	BUFFALO JUNIPER, #2 CONTAINER	EA	90.00	\$60.00	\$5,400.00	\$43.34	\$3,900.60
18	ANTHONY WATERER SPIREA, #2 CONTAINER	EA	60.00	\$60.00	\$3,600.00	\$25.00	\$1,500.00
19	DWARF WINGED EUONYMUS, #2 CONTAINER	EA	50.00	\$60.00	\$3,000.00	\$30.00	\$1,500.00
20	KARL FORESTER GRASS, QUART POT	EA	130.00	\$25.00	\$3,250.00	\$22.31	\$2,900.30
21	BLUE OAT GRASS, QUART POT	EA	80.00	\$25.00	\$2,000.00	\$22.50	\$1,800.00
22	HAPPY RETURNS DAY LILY, QUART POT	EA	410.00	\$25.00	\$10,250.00	\$14.88	\$6,100.80
23	PEA GRAVEL	CY	60.00	\$30.00	\$1,800.00	\$68.34	\$4,100.40
24	CONCRETE BOLLARDS	EA	72.00	\$300.00	\$21,600.00	\$416.67	\$30,000.24
25	TREE GRATE	EA	24.00	\$1,000.00	\$24,000.00	\$741.67	\$17,800.08
26	INSTALL WATER METER AND F&I FITTINGS	EA	3.00	\$200.00	\$600.00	\$93.34	\$280.02
27	2" BACKFLOW PREVENTER ASSEMBLY	EA	3.00	\$1,500.00	\$4,500.00	\$1,300.00	\$3,900.00
28	IRRIGATION LINE, 3/4" PVC	LF	1,150.00	\$2.00	\$2,300.00	\$5.74	\$6,601.00
29	1" QUICK COUPLER	EA	12.00	\$175.00	\$2,100.00	\$125.00	\$1,500.00
30	8 STA IRRIGATION CONTROLLER	EA	3.00	\$2,000.00	\$6,000.00	\$1,133.34	\$3,400.02
31	METAL ENCLOSURE	EA	2.00	\$1,500.00	\$3,000.00	\$2,550.00	\$5,100.00
32	1" CONTROL VALVE, PIPING & FITTINGS	EA	15.00	\$300.00	\$4,500.00	\$493.34	\$7,400.10
33	SPRINKLER	EA	244.00	\$30.00	\$7,320.00	\$28.69	\$7,000.36
34	BUBBLER	EA	24.00	\$30.00	\$720.00	\$29.17	\$700.08
35	CONTROL WIRE	LF	2,900.00	\$0.50	\$1,450.00	\$1.07	\$3,103.00

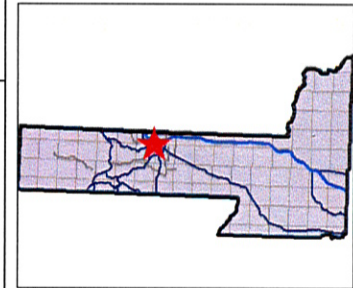
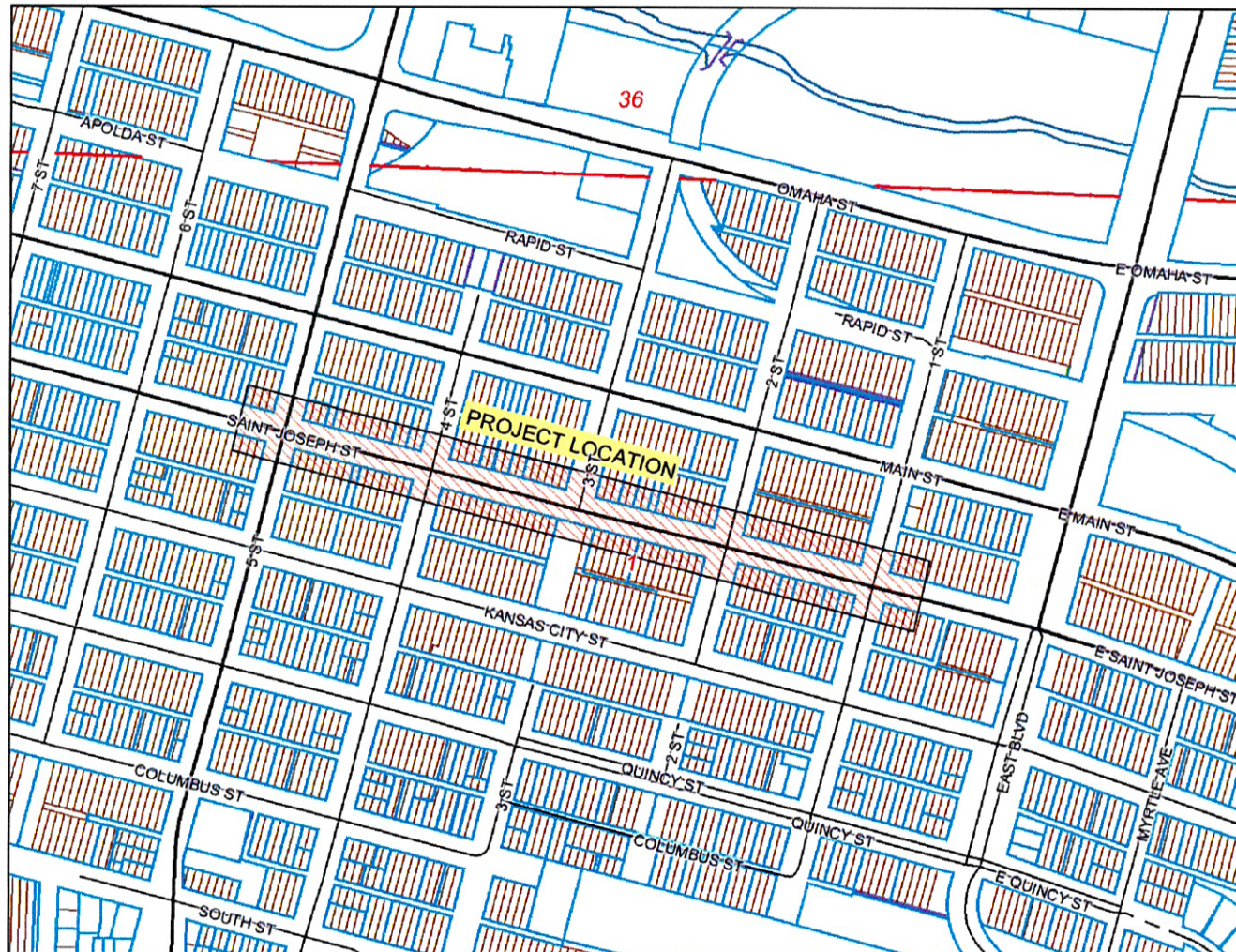
ITEM NO.	DESCRIPTION OF ITEM	UNIT	QTY (EST)	ENGINEER'S ESTIMATE		RANGEL CONSTRUCTION COMPANY, LLC	
				UNIT COST	EXTENDED COST	UNIT COST	EXTENDED COST
36	3/4" PVC CONTROL WIRE CONDUIT	LF	900.00	\$1.00	\$900.00	\$1.89	\$1,701.00
37	LARGE VALVE BOX (9"X16")	EA	15.00	\$50.00	\$750.00	\$60.00	\$900.00
38	SMALL VALVE BOX (10" CIRCULAR)	EA	6.00	\$30.00	\$180.00	\$50.00	\$300.00
39	STAKING, TESTING & ADJUSTMENT OF IRRIGATION SYSTEM	LS	1.00	\$500.00	\$500.00	\$500.00	\$500.00
40	EXCAVATE SOIL, F&I TOPSOIL W/COMPOST	CY	350.00	\$50.00	\$17,500.00	\$74.29	\$26,001.50
41	TRAFFIC CONTROL	UNIT	600.00	\$30.00	\$18,000.00	\$11.67	\$7,002.00
42	ARROW BOARD	EA	1.00	\$2,000.00	\$2,000.00	\$4,100.00	\$4,100.00
TOTALS					\$296,540.00		\$267,614.79

I certify that, to the best of my knowledge, this is a true tabulation of bids received for this project.

Keith Johnson For 6/3/10
Rodney K. Johnson, PE Date
Project Manager

Contract awarded to _____ in the amount of
\$_____ at the _____ Council Meeting.

Rapid City-Pennington County GIS



Legend

Roads

- Not classified
- Interstate
- US Highway
- SD Highway
- County Highway
- Main Road
- Minor Arterial
- Collector
- Ramp
- Paved Road
- Unpaved Road
- Unimproved Road
- Trail
- other
- Not yet coded

Township/Section lines

- SECTION
- TOWNSHIP
- Parcel Boundary
- Lot Lines
- COUNTY
- LOT LINE
- PARCEL LINE
- ROAD ROW
- RR ROW
- SECTION
- TOWNSHIP
- WATER LINE
- PLSS Sections
- County Line
- City Boundaries

- Rapid City
- Box Elder
- Missouri



Scale: 1:6,702

0 650 1300 1950 ft.

Map center: 44° 4' 45.7" N, 103° 13' 15.9" W

DISCLAIMER: This map is provided 'as is' without warranty of any representation of accuracy, timeliness, or completeness. The burden for determining accuracy, completeness, timeliness, merchantability, and fitness for or the appropriateness for use rests solely on the user. Rapid City and Pennington County make no warranties, express or implied, as to the use of the map. There are no implied warranties of merchantability or fitness for a particular purpose. The user acknowledges and accepts the limitations of the map, including the fact that the data used to create the map is dynamic and is in a constant state of maintenance, correction, and update. This document does not represent a legal survey of the land. There are no restrictions on the distribution of printed Rapid City/Pennington County maps, other than the City of Rapid City copyright/credit notice must be legible on the print. The user agrees to recognize and honor in perpetuity the copyrights and other proprietary claims for the map(s) established or produced by the City of Rapid City or the vendors furnishing said items to the City of Rapid City.