


PROPOSED SIDEWALK PLAN LOTS A AND B OF LOT 15 REVISED OF HILLS VIEW SUBDIVISION

LOCATED IN THE NE1/4 OF THE SE1/4, AND IN THE SE1/4 OF THE NE1/4 OF
SECTION 5, T1N, R8E, BHM
RAPID CITY, PENNINGTON COUNTY, SOUTH DAKOTA

LOT A OF
LOT 15 REVISED

WELL
CS
OVER HANG
LOT B OF
LOT 15 REVISED

LOT 3



40'X40' WIDE SHARED
APPROACH TO BE CREATED.

NON-ACCESS
EASEMENT TO BE
CREATED.

METER
PIT

SIDEWALK
PLAN

E. HIGHWAY 44
150' WIDE R.O.W OF RECORD

EXPANSION JOINT
SPACED 100' MAX.

PROPERTY LINE

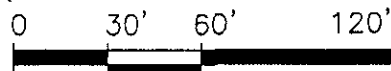
12" (TYP)

TOOLED JOINT SPACED TO
MATCH SIDEWALK WIDTH


PROPERTY LINE SIDEWALK
NTS

Renner & Associates, LLC.

616 Sixth St. * Rapid City, SD 57701 * 605/721-7310
FAX: 605/721-7313 * E-MAIL: Gary@RennerAssoc.com
* Spearfish 605/717-0016 *



SCALE: 1" = 60'



CITY HALL 1903