

PETITION TO VACATE PUBLIC RIGHT-OF-WAY OR SECTION LINE HIGHWAY

We, the undersigned, constituting all of the owners of the property adjacent the within described part of public right-of-way or section line highway and consent to such vacation.

Legal description of area to be vacated: A PORTION OF FAIRVIEW ST R.O.W LOCATED ADJACENT TO LOTS A,B,D,E OF BLOCK 31 OF BIRD ADDITION, SECTION 2, T1N, R7E, B4M, RAPID CITY, PENNCO. SD.

This petition is based upon the following facts: R.O.W IS UNDEVELOPED AND UNNECESSARY. ACCESS TO AFFECTED PROPERTIES IS FROM CLARK + 12th STREETS


Name: DOUGLAS C. NOYES

Address: 1215 CLARK ST City: RAPID CITY State: SD Zip: 57701

Legal Description: LOTS A,B,D,E OF BLOCK 31 OF BIRD ADDITION, SEC 2, T1N, R7E

Signature: [Handwritten Signature] Date: 03-12-10

being first duly sworn on oath, states that he or she has read the foregoing petition, knows the contents of such petition, and that said petition is in all things true and correct to the best of his or her knowledge and belief.



Subscribed and sworn to before me on this 12th day of March, 2010.

My commission expires: 01/02/2015 Notary Public [Handwritten Signature]

Name: Dale Anderson

Address: 1401 Tompkins City: Rapid City State: SD Zip: 57701

Legal Description: LOT A REVISED LOT B REVISED BLOCK 42 BIRD ADDITION SEC 2, T1N, R2E

Signature: [Handwritten Signature] Date: 2-24-10

being first duly sworn on oath, states that he or she has read the foregoing petition, knows the contents of such petition, and that said petition is in all things true and correct to the best of his or her knowledge and belief.

Subscribed and sworn to before me on this 24 day of February

My commission expires: Aug 28, 2012 Notary Public [Handwritten Signature]


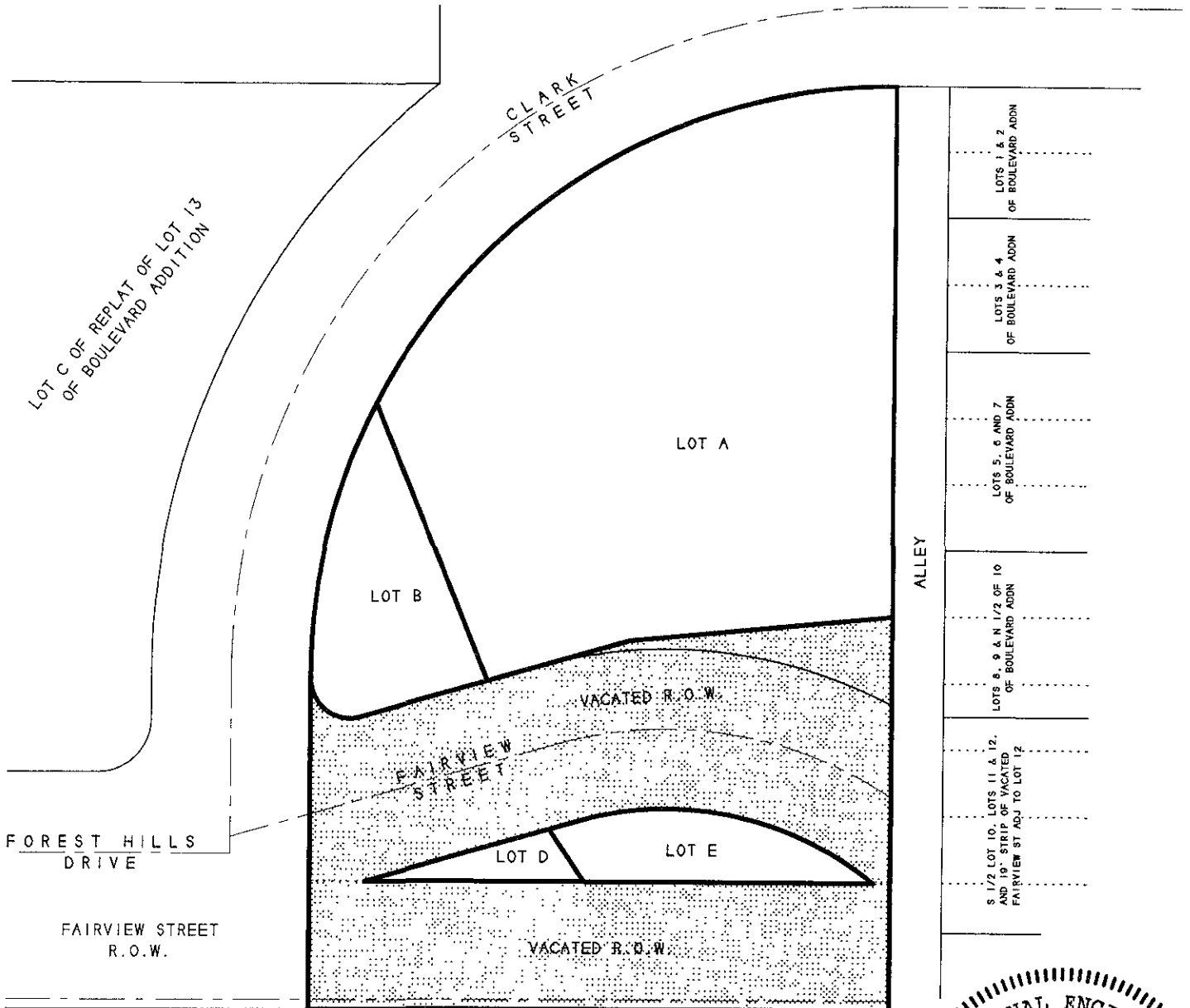



EXHIBIT 'A'
OF
VACATION OF A PORTION OF
FAIRVIEW STREET RIGHT-OF-WAY
OF BLOCK 31 OF BOULEVARD ADDITION
ALL LOCATED IN SECTION 2, T1N, R7E, B.H.M.,
RAPID CITY, PENNINGTON COUNTY, SOUTH DAKOTA



SCALE: 1" = 60'
FEBRUARY 17, 2010



LOT B REVISED IN BLOCK 42
OF BOULEVARD ADDITION



PREPARED BY: STEVEN O. THINGELSTAD
BRITTON ENGINEERING & LAND SURVEYING, INC.
8035 BLACK HAWK ROAD, SUITE 5,
BLACK HAWK, SOUTH DAKOTA 57718
TELEPHONE: (605) 716-7988