




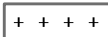














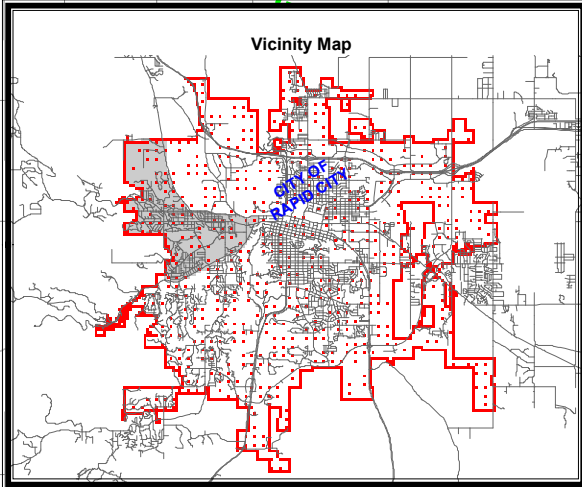


West Rapid Neighborhood Area Future Land Use Map


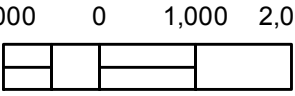
Legend

Future Land Use Designations

	LDR		Canyon Lake Overlay District
	LDR w/PRD		Alternate 1 -- OC w/PCD as unified redevelopment
	MDR		Drainage
	MDR w/PRD		Flood Hazard
	OC		Study Area Boundary
	OC w/PCD	Major Street Plan	
	GC		Principal Arterial
	GC w/PCD		Proposed Principal
	Public		Minor Arterial
			Proposed Minor
			Collector
			Proposed Collector



Prepared by
Rapid City Area
Metropolitan Planning
Organization

1,000 0 1,000 2,000
Feet
March 2008

Canyon Lake
Overlay District

Alternate 1 -- OC w/PCD
as unified redevelopment

