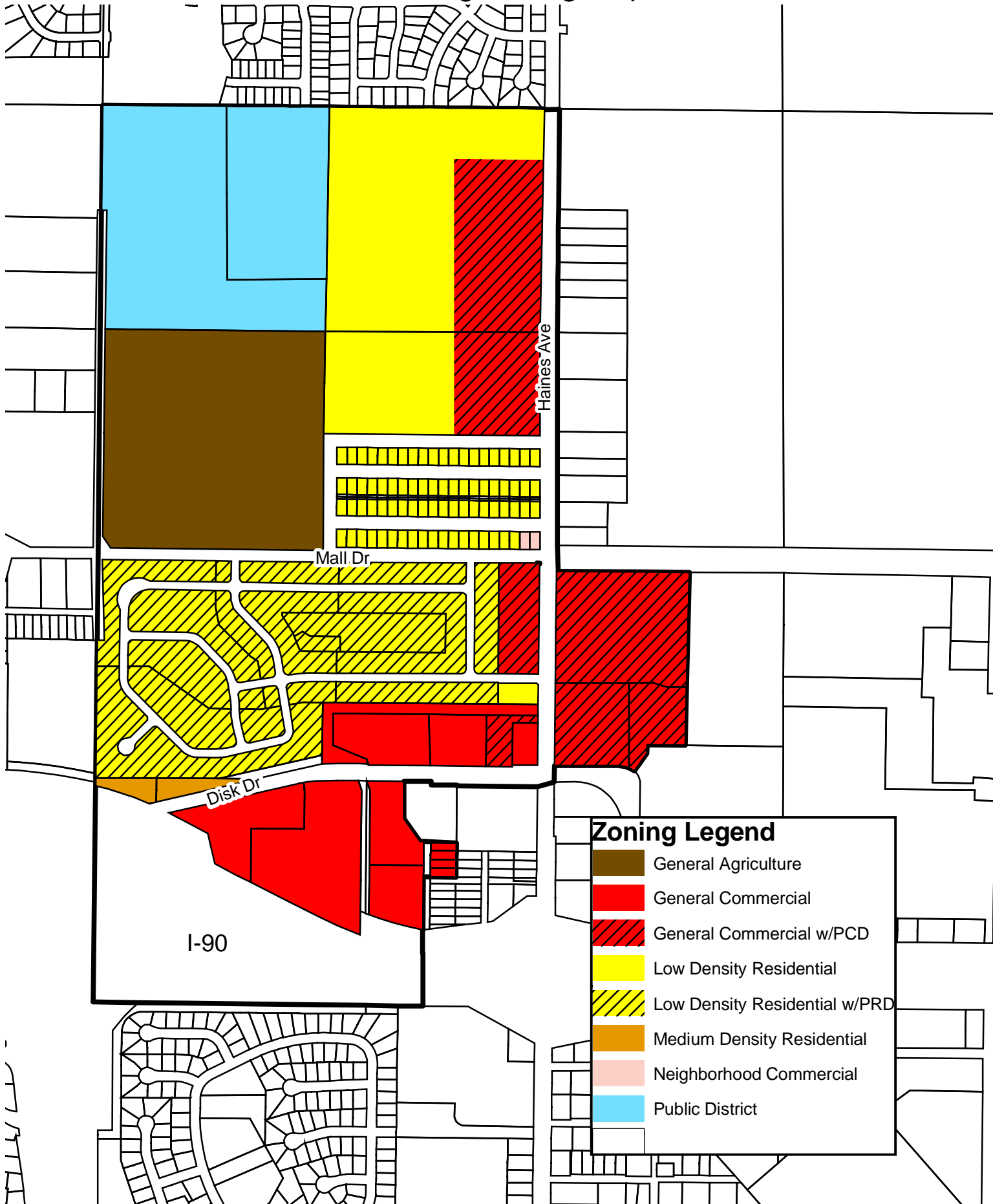










# Tax Increment District No. 36

## Revised Project Plan

### Existing Zoning Map



**Zoning Legend**

	General Agriculture
	General Commercial
	General Commercial w/PCD
	Low Density Residential
	Low Density Residential w/PRD
	Medium Density Residential
	Neighborhood Commercial
	Public District