



CITY OF RAPID CITY

RAPID CITY, SOUTH DAKOTA 57701-2724

Growth Management Department


300 Sixth Street

Vicki Fisher, Urban Planner III
Growth Management Department
city web: www.rcgov.org

Phone: 605-394-4120
Fax: 605-394-6636
e-mail: vicki.fisher@rcgov.org

MEMORANDUM

TO: Rapid City Council

FROM: Vicki L. Fisher, Urban Planner III 

DATE: January 11, 2006

RE: Authorization for Mayor and Finance Officer to sign a waiver of right to protest a future assessment for street improvements.

Legal Description: A tract of land located in Sections 34 and 35, T1N, R7E, BHM, Rapid City, Pennington County, South Dakota, more fully described as follows: Commencing at the northeast corner of the NW $\frac{1}{4}$ of NW $\frac{1}{4}$ of Section 35, T1N, R7E, BHM, Pennington County, South Dakota, a $\frac{1}{2}$ inch pipe, thence S00°02'58"E along the section 1/16 line, a distance of 868.95 feet to the Point of Beginning; Thence first course: S00°02'58"E along the section 1/16 line, a distance of 467.74 feet to the southeast corner of the NW $\frac{1}{4}$ of NW $\frac{1}{4}$ of Section 35, T1N, R7E, BHM, a 5/8" rebar w/cap "4225"; Thence second course: S00°02'58"E along the section 1/16 line a distance of 1331.33 feet to a 5/8" rebar w/cap "4225", which is the southeast corner of the SW $\frac{1}{4}$ of NW $\frac{1}{4}$ of Section 35, T1N, R7E, BHM; Thence third course: N89°24'46"W along the east-west Section $\frac{1}{4}$ line of same Section 35, a distance of 1326.32 feet to a 5/8" rebar w/cap "4225" which is the west Section $\frac{1}{4}$ corner of Section 35, T1N, R7E, BHM; Thence fourth course: S89°42'51"W, a distance of 104.64 feet along the east-west Section $\frac{1}{4}$ line of Section 34, T1N, R7E, BHM to a 5/8" rebar w/cap "4225" located on the east right of way line of South Dakota Highway 16 and the beginning of a nontangent curve, concave to the northwest, having a radius of 2492.00 feet, a delta angle of 15°55'17", a chord bearing of N15°16'33"E, and a chord length of 690.25 feet; Thence fifth course: Northeasterly along said curve and the east right of way of South Dakota Highway 16, through



EQUAL OPPORTUNITY EMPLOYER

an angle of 15°55'17", and an arc length of 692.47 feet to a 5/8" rebar w/cap "4225" which is the beginning of a nontangent line; Thence sixth course: N82°41'04"W along the east right of way of South Dakota Highway 16, a distance of 50.00 feet to a 5/8" rebar w/cap "4225"; Thence seventh course: N07°18'56"E along the east right of way line of South Dakota Highway 16, a distance of 658.85 feet to a 5/8" rebar w/cap "4225"; Thence eighth course: N07°18'56"E, along the east right of way line of South Dakota Highway 16, a distance of 598.55 feet; Thence ninth course: S83°18'29"E a distance of 1144.76 feet to the Point of Beginning, all located in the W½ of the NW¼ of Section 35, T1N, R7E, BHM, and in the SE¼ of the NE¼ of Section 34, T1N, R7E, BHM, Pennington County, South Dakota. Said parcel contains 53.717 acres, more or less.

A Variance to the Subdivision Regulations to waive the requirement to install curb, gutter, sidewalk, street light conduit, water and sewer along U.S. Highway 16 and to install pavement, curb, gutter, sidewalk, street light conduit, water and sewer along the existing Sammis Trail as they abut the subject property has been submitted in conjunction with a Preliminary Plat to subdivide the subject property into six commercial lots leaving an unplatted balance. A stipulation of approval of the Variance to the Subdivision Regulations requires that the applicant sign a waiver of right to protest any future assessments for the improvements. The document also requires the signature of the Mayor and the Finance Officer.

Staff Recommendation: Authorize the Mayor and Finance Officer to sign the waiver of right to protest a future assessment for the installation of curb, gutter, sidewalk, street light conduit, water and sewer along U.S. Highway 16 and pavement, curb, gutter, sidewalk, street light conduit, water and sewer along the existing Sammis Trail as they abut the above legally described property.

(File #05SV078)

PREPARED BY: City's Attorney Office
300 Sixth Street
Rapid City, SD 57701
(605) 394-4140

JPC
1-11-06

AGREEMENT WAIVING RIGHT TO PROTEST
(SDCL 9-45-26; 9-47-13; 9-48-18; 9-48-42)

THIS AGREEMENT IS MADE and entered into this _____ day of _____, 2006, by and for Commerford Ranch, LLC, hereinafter called "Developer," and the City of Rapid City, a municipal corporation of the State of South Dakota, hereinafter called the "City."

WHEREAS the Developer has submitted a proposed subdivision plat; and

WHEREAS it is the intended purpose of the Developer to obtain final approval for this subdivision plat; and

WHEREAS the City of Rapid City's subdivision regulations require installation of curb, gutter, sidewalk, street light conduit, water, and sewer which in this instance would require the Developers to install curb, gutter, sidewalk, street light conduit, water, and sewer along U.S. Highway 16 and to install pavement, curb, gutter, sidewalk, street light conduit, water, and sewer along the existing Sammis Trail as they abut a tract of land located in Sections 34 and 35, T1N, R7E, BHM, Rapid City, Pennington County, South Dakota, more fully described as follows: Commencing at the northeast corner of the NW $\frac{1}{4}$ of NW $\frac{1}{4}$ of Section 35, T1N, R7E, BHM, Pennington County, South Dakota, a $\frac{1}{2}$ inch pipe, thence S00°02'58"E along the section 1/16 line, a distance of 868.95 feet to the Point of Beginning; Thence first course: S00°02'58"E along the section 1/16 line, a distance of 467.74 feet to the southeast corner of the NW $\frac{1}{4}$ of NW $\frac{1}{4}$ of Section 35, T1N, R7E, BHM, a 5/8" rebar w/cap "4225"; Thence second course: S00°02'58"E along the section 1/16 line a distance of 1331.33 feet to a 5/8" rebar w/cap "4225", which is the southeast corner of the SW $\frac{1}{4}$ of NW $\frac{1}{4}$ of Section 35, T1N, R7E, BHM; Thence third course: N89°24'46"W along the east-west Section $\frac{1}{4}$ line of same Section 35, a distance of 1326.32 feet to a 5/8" rebar w/cap "4225" which is the west Section $\frac{1}{4}$ corner of Section 35, T1N, R7E, BHM; Thence fourth course: S89°42'51"W, a distance of 104.64 feet along the east-west Section $\frac{1}{4}$ line of Section 34, T1N, R7E, BHM to a 5/8" rebar w/cap "4225" located on the east right of way line of South Dakota Highway 16 and the beginning of a nontangent curve, concave to the northwest, having a radius of 2492.00 feet, a delta angle of 15°55'17", a chord bearing of N15°16'33"E, and a chord length of 690.25 feet; Thence fifth course: Northeasterly along said curve and the east right of way of South Dakota Highway 16, through an angle of 15°55'17", and an arc length of 692.47 feet to a 5/8" rebar w/cap "4225" which is the beginning of a nontangent line; Thence

sixth course: N82°41'04"W along the east right of way of South Dakota Highway 16, a distance of 50.00 feet to a 5/8" rebar w/cap "4225"; Thence seventh course: N07°18'56"E along the east right of way line of South Dakota Highway 16, a distance of 658.85 feet to a 5/8" rebar w/cap "4225"; Thence eighth course: N07°18'56"E, along the east right of way line of South Dakota Highway 16, a distance of 598.55 feet; Thence ninth course: S83°18'29"E a distance of 1144.76 feet to the Point of Beginning, all located in the W½ of the NW¼ of Section 35, T1N, R7E, BHM, and in the SE¼ of the NE¼ of Section 34, T1N, R7E, BHM, Pennington County, South Dakota. Said parcel contains 53.717 acres, more or less; and

WHEREAS it is the intent and purpose of both the Developer and the City to enter into an agreement whereby the Developer will consent to a future assessed project for the installation of curb, gutter, sidewalk, street light conduit, water, and sewer along U.S. Highway 16 and to install pavement, curb, gutter, sidewalk, street light conduit, water, and sewer along the existing Sammis Trail as they abut a tract of land located in Sections 34 and 35, T1N, R7E, BHM, Rapid City, Pennington County, South Dakota, more fully described as follows: Commencing at the northeast corner of the NW¼ of NW¼ of Section 35, T1N, R7E, BHM, Pennington County, South Dakota, a ½ inch pipe, thence S00°02'58"E along the section 1/16 line, a distance of 868.95 feet to the Point of Beginning; Thence first course: S00°02'58"E along the section 1/16 line, a distance of 467.74 feet to the southeast corner of the NW¼ of NW¼ of Section 35, T1N, R7E, BHM, a 5/8" rebar w/cap "4225"; Thence second course: S00°02'58"E along the section 1/16 line a distance of 1331.33 feet to a 5/8" rebar w/cap "4225", which is the southeast corner of the SW¼ of NW¼ of Section 35, T1N, R7E, BHM; Thence third course: N89°24'46"W along the east-west Section ¼ line of same Section 35, a distance of 1326.32 feet to a 5/8" rebar w/cap "4225" which is the west Section ¼ corner of Section 35, T1N, R7E, BHM; Thence fourth course: S89°42'51"W, a distance of 104.64 feet along the east-west Section ¼ line of Section 34, T1N, R7E, BHM to a 5/8" rebar w/cap "4225" located on the east right of way line of South Dakota Highway 16 and the beginning of a nontangent curve, concave to the northwest, having a radius of 2492.00 feet, a delta angle of 15°55'17", a chord bearing of N15°16'33"E, and a chord length of 690.25 feet; Thence fifth course: Northeasterly along said curve and the east right of way of South Dakota Highway 16, through an angle of 15°55'17", and an arc length of 692.47 feet to a 5/8" rebar w/cap "4225" which is the beginning of a nontangent line; Thence sixth course: N82°41'04"W along the east right of way of South Dakota Highway 16, a distance of 50.00 feet to a 5/8" rebar w/cap "4225"; Thence seventh course: N07°18'56"E along the east right of way line of South Dakota Highway 16, a distance of 658.85 feet to a 5/8" rebar w/cap "4225"; Thence eighth course: N07°18'56"E, along the east right of way line of South Dakota Highway 16, a distance of 598.55 feet; Thence ninth course: S83°18'29"E a distance of 1144.76 feet to the Point of Beginning, all located in the W½ of the NW¼ of Section 35, T1N, R7E, BHM, and in the SE¼ of the NE¼ of Section 34, T1N, R7E, BHM, Pennington County, South Dakota. Said parcel contains 53.717 acres, more or less, as required by Rapid City Subdivision Regulations;

NOW, THEREFORE, in consideration of the mutual covenants and conditions contained herein, it is hereby agreed as follows:

1. This agreement pertains to, and includes those properties which are designated and identified as follows:

A tract of land located in Sections 34 and 35, T1N, R7E, BHM, Rapid City, Pennington County, South Dakota, more fully described as follows: Commencing at the northeast corner of the NW $\frac{1}{4}$ of NW $\frac{1}{4}$ of Section 35, T1N, R7E, BHM, Pennington County, South Dakota, a $\frac{1}{2}$ inch pipe, thence S00°02'58"E along the section 1/16 line, a distance of 868.95 feet to the Point of Beginning; Thence first course: S00°02'58"E along the section 1/16 line, a distance of 467.74 feet to the southeast corner of the NW $\frac{1}{4}$ of NW $\frac{1}{4}$ of Section 35, T1N, R7E, BHM, a 5/8" rebar w/cap "4225"; Thence second course: S00°02'58"E along the section 1/16 line a distance of 1331.33 feet to a 5/8" rebar w/cap "4225", which is the southeast corner of the SW $\frac{1}{4}$ of NW $\frac{1}{4}$ of Section 35, T1N, R7E, BHM; Thence third course: N89°24'46"W along the east-west Section $\frac{1}{4}$ line of same Section 35, a distance of 1326.32 feet to a 5/8" rebar w/cap "4225" which is the west Section $\frac{1}{4}$ corner of Section 35, T1N, R7E, BHM; Thence fourth course: S89°42'51"W, a distance of 104.64 feet along the east-west Section $\frac{1}{4}$ line of Section 34, T1N, R7E, BHM to a 5/8" rebar w/cap "4225" located on the east right of way line of South Dakota Highway 16 and the beginning of a nontangent curve, concave to the northwest, having a radius of 2492.00 feet, a delta angle of 15°55'17", a chord bearing of N15°16'33"E, and a chord length of 690.25 feet; Thence fifth course: Northeasterly along said curve and the east right of way of South Dakota Highway 16, through an angle of 15°55'17", and an arc length of 692.47 feet to a 5/8" rebar w/cap "4225" which is the beginning of a nontangent line; Thence sixth course: N82°41'04"W along the east right of way of South Dakota Highway 16, a distance of 50.00 feet to a 5/8" rebar w/cap "4225"; Thence seventh course: N07°18'56"E along the east right of way line of South Dakota Highway 16, a distance of 658.85 feet to a 5/8" rebar w/cap "4225"; Thence eighth course: N07°18'56"E, along the east right of way line of South Dakota Highway 16, a distance of 598.55 feet; Thence ninth course: S83°18'29"E a distance of 1144.76 feet to the Point of Beginning, all located in the W $\frac{1}{2}$ of the NW $\frac{1}{4}$ of Section 35, T1N, R7E, BHM, and in the SE $\frac{1}{4}$ of the NE $\frac{1}{4}$ of Section 34, T1N, R7E, BHM, Pennington County, South Dakota. Said parcel contains 53.717 acres, more or less

2. This agreement specifically references the installation of curb, gutter, sidewalk, street light conduit, water, and sewer along U.S. Highway 16 and to install pavement, curb, gutter, sidewalk, street light conduit, water, and sewer along the existing Sammis Trail as they abut a tract of land located in Sections 34 and 35, T1N, R7E, BHM, Rapid City, Pennington County, South Dakota, more fully described as follows: Commencing at the northeast corner of the NW $\frac{1}{4}$ of NW $\frac{1}{4}$ of Section 35, T1N, R7E, BHM, Pennington County, South Dakota, a $\frac{1}{2}$ inch pipe, thence S00°02'58"E along the section 1/16 line, a distance of 868.95 feet to the Point of Beginning; Thence first course: S00°02'58"E along the section 1/16 line, a distance of 467.74 feet to the southeast corner of the NW $\frac{1}{4}$ of NW $\frac{1}{4}$ of Section 35, T1N, R7E, BHM, a 5/8" rebar w/cap "4225"; Thence second course: S00°02'58"E along the section 1/16 line a distance of

1331.33 feet to a 5/8" rebar w/cap "4225", which is the southeast corner of the SW¼ of NW¼ of Section 35, T1N, R7E, BHM; Thence third course: N89°24'46"W along the east-west Section ¼ line of same Section 35, a distance of 1326.32 feet to a 5/8" rebar w/cap "4225" which is the west Section ¼ corner of Section 35, T1N, R7E, BHM; Thence fourth course: S89°42'51"W, a distance of 104.64 feet along the east-west Section ¼ line of Section 34, T1N, R7E, BHM to a 5/8" rebar w/cap "4225" located on the east right of way line of South Dakota Highway 16 and the beginning of a nontangent curve, concave to the northwest, having a radius of 2492.00 feet, a delta angle of 15°55'17", a chord bearing of N15°16'33"E, and a chord length of 690.25 feet; Thence fifth course: Northeasterly along said curve and the east right of way of South Dakota Highway 16, through an angle of 15°55'17", and an arc length of 692.47 feet to a 5/8" rebar w/cap "4225" which is the beginning of a nontangent line; Thence sixth course: N82°41'04"W along the east right of way of South Dakota Highway 16, a distance of 50.00 feet to a 5/8" rebar w/cap "4225"; Thence seventh course: N07°18'56"E along the east right of way line of South Dakota Highway 16, a distance of 658.85 feet to a 5/8" rebar w/cap "4225"; Thence eighth course: N07°18'56"E, along the east right of way line of South Dakota Highway 16, a distance of 598.55 feet; Thence ninth course: S83°18'29"E a distance of 1144.76 feet to the Point of Beginning, all located in the W½ of the NW¼ of Section 35, T1N, R7E, BHM, and in the SE¼ of the NE¼ of Section 34, T1N, R7E, BHM, Pennington County, South Dakota. Said parcel contains 53.717 acres, more or less.

3. The Developer acknowledges the City has the power to make assessments for local improvements on property adjoining or benefited thereby, to collect same in the manner provided by law, and to fix, determine and collect penalties for nonpayment of any special assessments. The Developer agrees that if at any time in the future the City determines it is necessary or desirous to install curb, gutter, sidewalk, street light conduit, water, and sewer along U.S. Highway 16 and to install pavement, curb, gutter, sidewalk, street light conduit, water, and sewer along the existing Sammis Trail as they abut a tract of land located in Sections 34 and 35, T1N, R7E, BHM, Rapid City, Pennington County, South Dakota, more fully described as follows: Commencing at the northeast corner of the NW¼ of NW¼ of Section 35, T1N, R7E, BHM, Pennington County, South Dakota, a ½ inch pipe, thence S00°02'58"E along the section 1/16 line, a distance of 868.95 feet to the Point of Beginning; Thence first course: S00°02'58"E along the section 1/16 line, a distance of 467.74 feet to the southeast corner of the NW¼ of NW¼ of Section 35, T1N, R7E, BHM, a 5/8" rebar w/cap "4225"; Thence second course: S00°02'58"E along the section 1/16 line a distance of 1331.33 feet to a 5/8" rebar w/cap "4225", which is the southeast corner of the SW¼ of NW¼ of Section 35, T1N, R7E, BHM; Thence third course: N89°24'46"W along the east-west Section ¼ line of same Section 35, a distance of 1326.32 feet to a 5/8" rebar w/cap "4225" which is the west Section ¼ corner of Section 35, T1N, R7E, BHM; Thence fourth course: S89°42'51"W, a distance of 104.64 feet along the east-west Section ¼ line of Section 34, T1N, R7E, BHM to a 5/8" rebar w/cap "4225" located on the east right of way line of South Dakota Highway 16 and the beginning of a nontangent curve, concave to the northwest, having a radius of 2492.00 feet, a delta angle of 15°55'17", a chord bearing of N15°16'33"E, and a chord length of 690.25 feet; Thence fifth course: Northeasterly along said curve and the east right of way of South Dakota Highway 16, through an angle of 15°55'17", and an arc length of

692.47 feet to a 5/8" rebar w/cap "4225" which is the beginning of a nontangent line; Thence sixth course: N82°41'04"W along the east right of way of South Dakota Highway 16, a distance of 50.00 feet to a 5/8" rebar w/cap "4225"; Thence seventh course: N07°18'56"E along the east right of way line of South Dakota Highway 16, a distance of 658.85 feet to a 5/8" rebar w/cap "4225"; Thence eighth course: N07°18'56"E, along the east right of way line of South Dakota Highway 16, a distance of 598.55 feet; Thence ninth course: S83°18'29"E a distance of 1144.76 feet to the Point of Beginning, all located in the W½ of the NW¼ of Section 35, T1N, R7E, BHM, and in the SE¼ of the NE¼ of Section 34, T1N, R7E, BHM, Pennington County, South Dakota. Said parcel contains 53.717 acres, more or less, through an assessed project, Developer or its heirs, assigns, or successors in interest, waive any right to object to such an assessed project as allowed under state law in consideration for the final approval of the subdivision plat without the immediate installation of curb, gutter, sidewalk, street light conduit, water, and sewer along U.S. Highway 16 and to install pavement, curb, gutter, sidewalk, street light conduit, water, and sewer along the existing Sammis Trail as they abut a tract of land located in Sections 34 and 35, T1N, R7E, BHM, Rapid City, Pennington County, South Dakota, more fully described as follows: Commencing at the northeast corner of the NW¼ of NW¼ of Section 35, T1N, R7E, BHM, Pennington County, South Dakota, a ½ inch pipe, thence S00°02'58"E along the section 1/16 line, a distance of 868.95 feet to the Point of Beginning; Thence first course: S00°02'58"E along the section 1/16 line, a distance of 467.74 feet to the southeast corner of the NW¼ of NW¼ of Section 35, T1N, R7E, BHM, a 5/8" rebar w/cap "4225"; Thence second course: S00°02'58"E along the section 1/16 line a distance of 1331.33 feet to a 5/8" rebar w/cap "4225", which is the southeast corner of the SW¼ of NW¼ of Section 35, T1N, R7E, BHM; Thence third course: N89°24'46"W along the east-west Section ¼ line of same Section 35, a distance of 1326.32 feet to a 5/8" rebar w/cap "4225" which is the west Section ¼ corner of Section 35, T1N, R7E, BHM; Thence fourth course: S89°42'51"W, a distance of 104.64 feet along the east-west Section ¼ line of Section 34, T1N, R7E, BHM to a 5/8" rebar w/cap "4225" located on the east right of way line of South Dakota Highway 16 and the beginning of a nontangent curve, concave to the northwest, having a radius of 2492.00 feet, a delta angle of 15°55'17", a chord bearing of N15°16'33"E, and a chord length of 690.25 feet; Thence fifth course: Northeasterly along said curve and the east right of way of South Dakota Highway 16, through an angle of 15°55'17", and an arc length of 692.47 feet to a 5/8" rebar w/cap "4225" which is the beginning of a nontangent line; Thence sixth course: N82°41'04"W along the east right of way of South Dakota Highway 16, a distance of 50.00 feet to a 5/8" rebar w/cap "4225"; Thence seventh course: N07°18'56"E along the east right of way line of South Dakota Highway 16, a distance of 658.85 feet to a 5/8" rebar w/cap "4225"; Thence eighth course: N07°18'56"E, along the east right of way line of South Dakota Highway 16, a distance of 598.55 feet; Thence ninth course: S83°18'29"E a distance of 1144.76 feet to the Point of Beginning, all located in the W½ of the NW¼ of Section 35, T1N, R7E, BHM, and in the SE¼ of the NE¼ of Section 34, T1N, R7E, BHM, Pennington County, South Dakota. Said parcel contains 53.717 acres, more or less. It is understood by the Developer that the City of Rapid City's primary consideration for the granting of the approval for a subdivision plat on the herein described property and forbearance from requiring Developer to immediately install curb, gutter, sidewalk, street light conduit, water, and sewer along U.S. Highway 16 and to install pavement, curb, gutter, sidewalk, street light conduit,

water, and sewer along the existing Sammis Trail as they abut a tract of land located in Sections 34 and 35, T1N, R7E, BHM, Rapid City, Pennington County, South Dakota, more fully described as follows: Commencing at the northeast corner of the NW¼ of NW¼ of Section 35, T1N, R7E, BHM, Pennington County, South Dakota, a ½ inch pipe, thence S00°02'58"E along the section 1/16 line, a distance of 868.95 feet to the Point of Beginning; Thence first course: S00°02'58"E along the section 1/16 line, a distance of 467.74 feet to the southeast corner of the NW¼ of NW¼ of Section 35, T1N, R7E, BHM, a 5/8" rebar w/cap "4225"; Thence second course: S00°02'58"E along the section 1/16 line a distance of 1331.33 feet to a 5/8" rebar w/cap "4225", which is the southeast corner of the SW¼ of NW¼ of Section 35, T1N, R7E, BHM; Thence third course: N89°24'46"W along the east-west Section ¼ line of same Section 35, a distance of 1326.32 feet to a 5/8" rebar w/cap "4225" which is the west Section ¼ corner of Section 35, T1N, R7E, BHM; Thence fourth course: S89°42'51"W, a distance of 104.64 feet along the east-west Section ¼ line of Section 34, T1N, R7E, BHM to a 5/8" rebar w/cap "4225" located on the east right of way line of South Dakota Highway 16 and the beginning of a nontangent curve, concave to the northwest, having a radius of 2492.00 feet, a delta angle of 15°55'17", a chord bearing of N15°16'33"E, and a chord length of 690.25 feet; Thence fifth course: Northeasterly along said curve and the east right of way of South Dakota Highway 16, through an angle of 15°55'17", and an arc length of 692.47 feet to a 5/8" rebar w/cap "4225" which is the beginning of a nontangent line; Thence sixth course: N82°41'04"W along the east right of way of South Dakota Highway 16, a distance of 50.00 feet to a 5/8" rebar w/cap "4225"; Thence seventh course: N07°18'56"E along the east right of way line of South Dakota Highway 16, a distance of 658.85 feet to a 5/8" rebar w/cap "4225"; Thence eighth course: N07°18'56"E, along the east right of way line of South Dakota Highway 16, a distance of 598.55 feet; Thence ninth course: S83°18'29"E a distance of 1144.76 feet to the Point of Beginning, all located in the W½ of the NW¼ of Section 35, T1N, R7E, BHM, and in the SE¼ of the NE¼ of Section 34, T1N, R7E, BHM, Pennington County, South Dakota. Said parcel contains 53.717 acres, more or less, is the Developer's covenant and promise to waive any right to object to the assessed project and his consent to the assessed project.

4. Developer further covenants and agrees for itself, its heirs, assigns, and successors in interest, that should it or any of its heirs, assigns, or successors in interest fail to abide by each and every covenant herein contained, the immediate installation of curb, gutter, sidewalk, street light conduit, water, and sewer along U.S. Highway 16 and to install pavement, curb, gutter, sidewalk, street light conduit, water, and sewer along the existing Sammis Trail as they abut a tract of land located in Sections 34 and 35, T1N, R7E, BHM, Rapid City, Pennington County, South Dakota, more fully described as follows: Commencing at the northeast corner of the NW¼ of NW¼ of Section 35, T1N, R7E, BHM, Pennington County, South Dakota, a ½ inch pipe, thence S00°02'58"E along the section 1/16 line, a distance of 868.95 feet to the Point of Beginning; Thence first course: S00°02'58"E along the section 1/16 line, a distance of 467.74 feet to the southeast corner of the NW¼ of NW¼ of Section 35, T1N, R7E, BHM, a 5/8" rebar w/cap "4225"; Thence second course: S00°02'58"E along the section 1/16 line a distance of 1331.33 feet to a 5/8" rebar w/cap "4225", which is the southeast corner of the SW¼ of NW¼ of Section 35, T1N, R7E, BHM; Thence third course: N89°24'46"W along the east-west Section ¼

line of same Section 35, a distance of 1326.32 feet to a 5/8" rebar w/cap "4225" which is the west Section ¼ corner of Section 35, T1N, R7E, BHM; Thence fourth course: S89°42'51"W, a distance of 104.64 feet along the east-west Section ¼ line of Section 34, T1N, R7E, BHM to a 5/8" rebar w/cap "4225" located on the east right of way line of South Dakota Highway 16 and the beginning of a nontangent curve, concave to the northwest, having a radius of 2492.00 feet, a delta angle of 15°55'17", a chord bearing of N15°16'33"E, and a chord length of 690.25 feet; Thence fifth course: Northeasterly along said curve and the east right of way of South Dakota Highway 16, through an angle of 15°55'17", and an arc length of 692.47 feet to a 5/8" rebar w/cap "4225" which is the beginning of a nontangent line; Thence sixth course: N82°41'04"W along the east right of way of South Dakota Highway 16, a distance of 50.00 feet to a 5/8" rebar w/cap "4225"; Thence seventh course: N07°18'56"E along the east right of way line of South Dakota Highway 16, a distance of 658.85 feet to a 5/8" rebar w/cap "4225"; Thence eighth course: N07°18'56"E, along the east right of way line of South Dakota Highway 16, a distance of 598.55 feet; Thence ninth course: S83°18'29"E a distance of 1144.76 feet to the Point of Beginning, all located in the W½ of the NW¼ of Section 35, T1N, R7E, BHM, and in the SE¼ of the NE¼ of Section 34, T1N, R7E, BHM, Pennington County, South Dakota. Said parcel contains 53.717 acres, more or less, which is required in the City subdivision regulations will be required within 90 days of the objection in order to comply with the City of Rapid City's subdivision regulations. Should the weather prevent immediate installation of these subdivision improvements, the City Council may accept a surety bond in an amount equal to the estimated cost of installation of the improvements, whereby the improvements will be made and utilities installed without cost to the City in the event of default of the Developer.

5. All of the terms and conditions herein set forth shall extend to and be binding upon the heirs, assigns, or successors in interest of the Developer, and be considered as a covenant running with the above-described property. Furthermore, it is agreed that, in accepting title to the above-described property any grantee, heir, assign, or successor in interest to the undersigned expressly agrees to be bound by the terms of this agreement recorded with the Pennington County Register of Deeds' Office pursuant to the provisions of South Dakota statutes.

6. The City may undertake any legal or equitable action available to enforce the provisions of this agreement in addition to any remedy provided herein. In the event the City is required to undertake any action to enforce the terms of this agreement or its subdivision regulations in connection with this agreement, the undersigned, heirs, assigns or successors in interest agree the City may recover from the owner of said property its reasonable expenses, including attorney's fees incurred with respect to such action.

7. If any section(s), or provision of this application is declared invalid for any reason whatsoever by any competent court, such invalidity shall not affect any other section(s) or provision of this application if they can be given effect without the invalid section(s) or provisions.

8. This agreement shall be construed according to the laws of the State of South Dakota. No modification or amendment to this agreement shall be valid, unless evidenced by a writing signed by the parties hereto.

9. If the Developer is a corporation, it has the power to enter into this agreement and its officers signing for it have full power and authority to do so.

DATED this _____ day of _____, 2006.

CITY OF RAPID CITY


Jim Shaw, Mayor

ATTEST:

Finance Officer

(SEAL)

COMMERFORD RANCH, LLC

By: 

State of South Dakota)
 ss.
County of Pennington)

On this the _____ day of _____, 2006, before me, the undersigned officer, personally appeared Jim Shaw and James F. Preston, who acknowledged themselves to be the Mayor and Finance Officer, respectively, of the City of Rapid City, a municipal corporation, and that they, as such Mayor and Finance Officer, being authorized so to do, executed the foregoing Agreement Consenting to Assessed Project for the purposes therein contained by signing the name of the City of Rapid City by themselves as Mayor and Finance Officer.

IN WITNESS WHEREOF I hereunto set my hand and official seal.

Notary Public, South Dakota


My Commission Expires:

(SEAL)

State of South Dakota)
 ss.
County of Pennington)

On this the 11 day of Jan, 2006, before me, the undersigned officer personally appeared Mel Dwyer, who acknowledged himself to be the Owner/Partner/Partner of COMMERFORD RANCH, LLC, and that he, as such, being authorized so to do, executed the foregoing Agreement Waiving Right to Protest for the purposes therein contained by signing the name of COMMERFORD RANCH, LLC by himself as _____.

IN WITNESS WHEREOF, I hereunto set my hand and official seal.



Notary Public, South Dakota

My Commission Expires:

(SEAL)

