













Second Revised 5th Street Tax Increment District No. 41 Existing Zoning



Existing Zoning Legend

-  Medium Density Residential
-  Low Density Residential with PRD
-  General Agriculture District
-  General Commercial District
-  Office Commercial District
-  Low Density Residential-II District
-  Low Density Residential District
-  Neighborhood Commercial District
-  Public District
-  General Commercial District with PCD
-  Office Commercial District with PCD
-  Medium Density Residential with PRD

