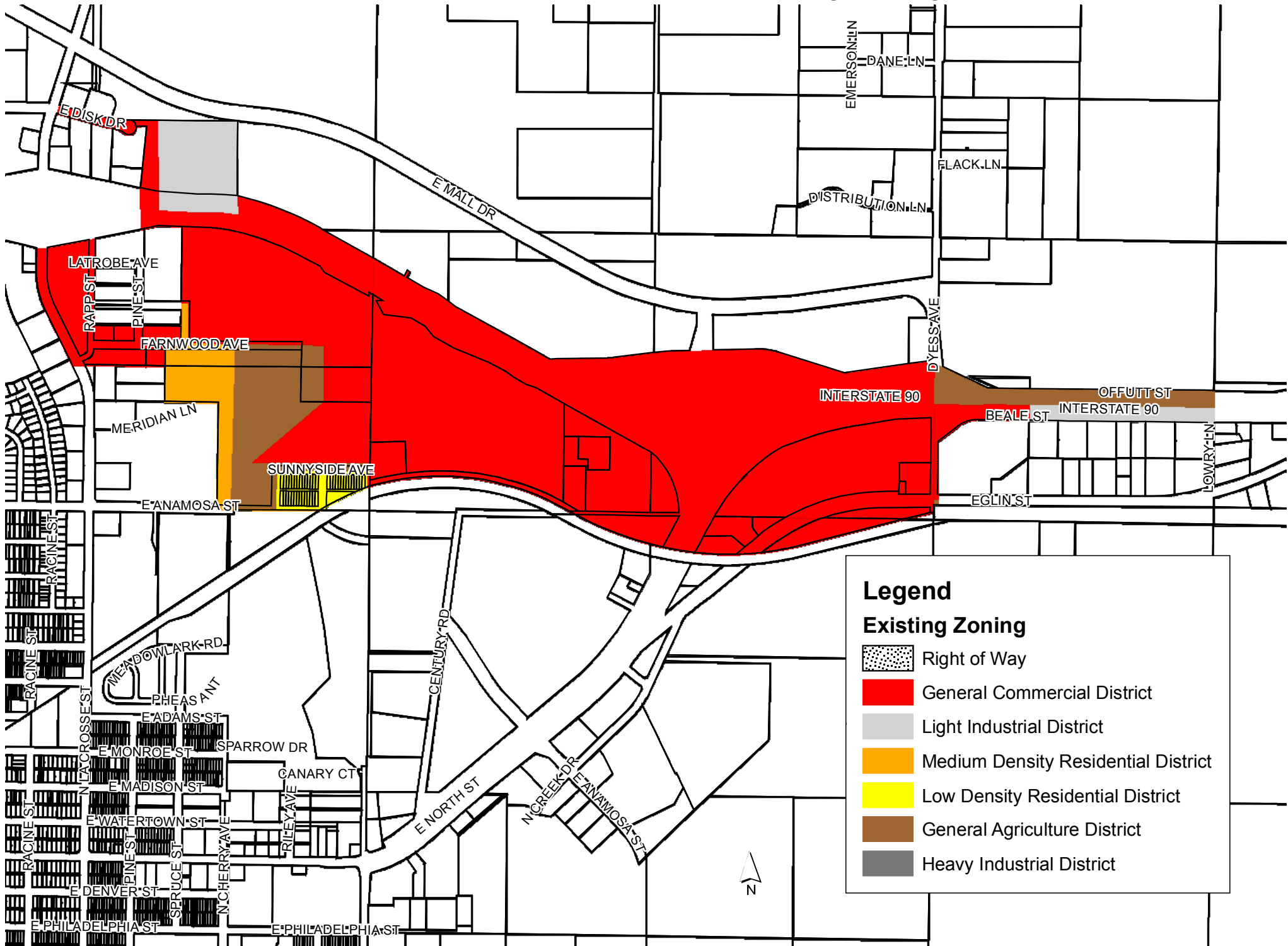









Tax Increment District #56 - Existing Zoning



Legend

Existing Zoning

-  Right of Way
-  General Commercial District
-  Light Industrial District
-  Medium Density Residential District
-  Low Density Residential District
-  General Agriculture District
-  Heavy Industrial District