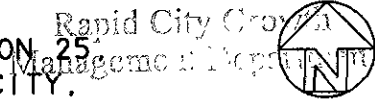


RECEIVED

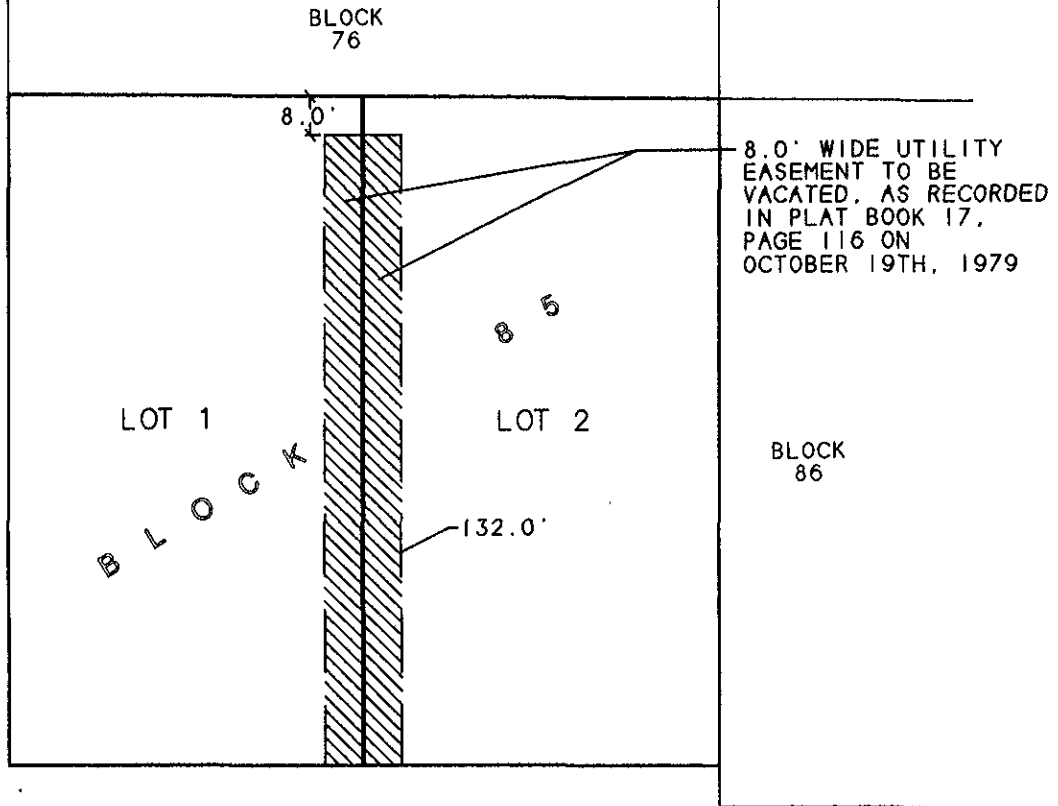
EXHIBIT 'A'  
OF  
VACATION OF 8' UTILITY EASEMENT  
ON LOTS 1 AND 2 OF BLOCK 85  
OF MAHONEY ADDITION  
IN THE SW1/4 OF THE SE1/4 OF SECTION 25,  
LOCATED IN T2N, R7E, BHM, RAPID CITY,  
PENNINGTON COUNTY, SOUTH DAKOTA

AUG 9 2005



SCALE: 1" = 40'  
JULY 20, 2005

WOOD AVENUE



MAC ARTHUR STREET

BLOCK 108



SURVEYOR'S CERTIFICATE

I HEREBY CERTIFY THAT THIS MAP WAS PREPARED BY ME OR UNDER MY DIRECT SUPERVISION AND THAT I AM DULY REGISTERED UNDER THE LAWS OF THE STATE OF SOUTH DAKOTA


*Steven O. Thingelstad*  
STEVEN O. THINGELSTAD SD NO. 4371


PREPARED BY: STEVEN O. THINGELSTAD  
BRITTON ENGINEERING & LAND SURVEYING, INC.  
11750 NORTH HIGHWAY 79, BLACK HAWK, SD 57718  
TELEPHONE: (605) 716-7988

Prepared By:  
Steven O. Thingelstad  
Britton Engineering & Land Surveying Inc.  
11750 North Highway 79  
Black Hawk, South Dakota 57718  
(605) 716-7988

### Vacation of Utility Easement


This document vacates the existing eight-foot (8') wide utility easement on each side of the lot line common to Lots 1 and 2 of Block 85 of Mahoney Addition, located in the SW ¼ of the SE ¼ of Section 25, T2N, R7E, Rapid City, Pennington County, South Dakota" and recorded in Plat Book 17, Page 116 at the Pennington County Register of Deeds Office. The easement shall be vacated as shown on the attached "Exhibit A".

  
Steven O. Thingelstad, SDRLS/PE #4371



State of South Dakota:  
County of Meade :

Witnessed this 9<sup>th</sup> day of August, 2005, before me, a Notary Public, personally appeared Steven O. Thingelstad known to me to be the person described in the foregoing instrument and acknowledge to me that he signed the same.

  
Notary Public  
My Commission Expires: 12/10/07

ROBERT T. SUNDBY  
NOTARY PUBLIC  
SOUTH DAKOTA