




-  VERY LOW INTENSITY USE SUCH AS PARKS, CEMETERY, OPEN SPACE, AND VERY LOW RESIDENTIAL DENSITY.
-  LOW DENSITY RESIDENTIAL
-  VARIOUS MEDIUM TO HIGH INTENSITY USES. USES VARY AND INCLUDE APARTMENTS, OFFICES, COMMERCIAL, AND HOSPITAL TYPES OF DEVELOPMENT.

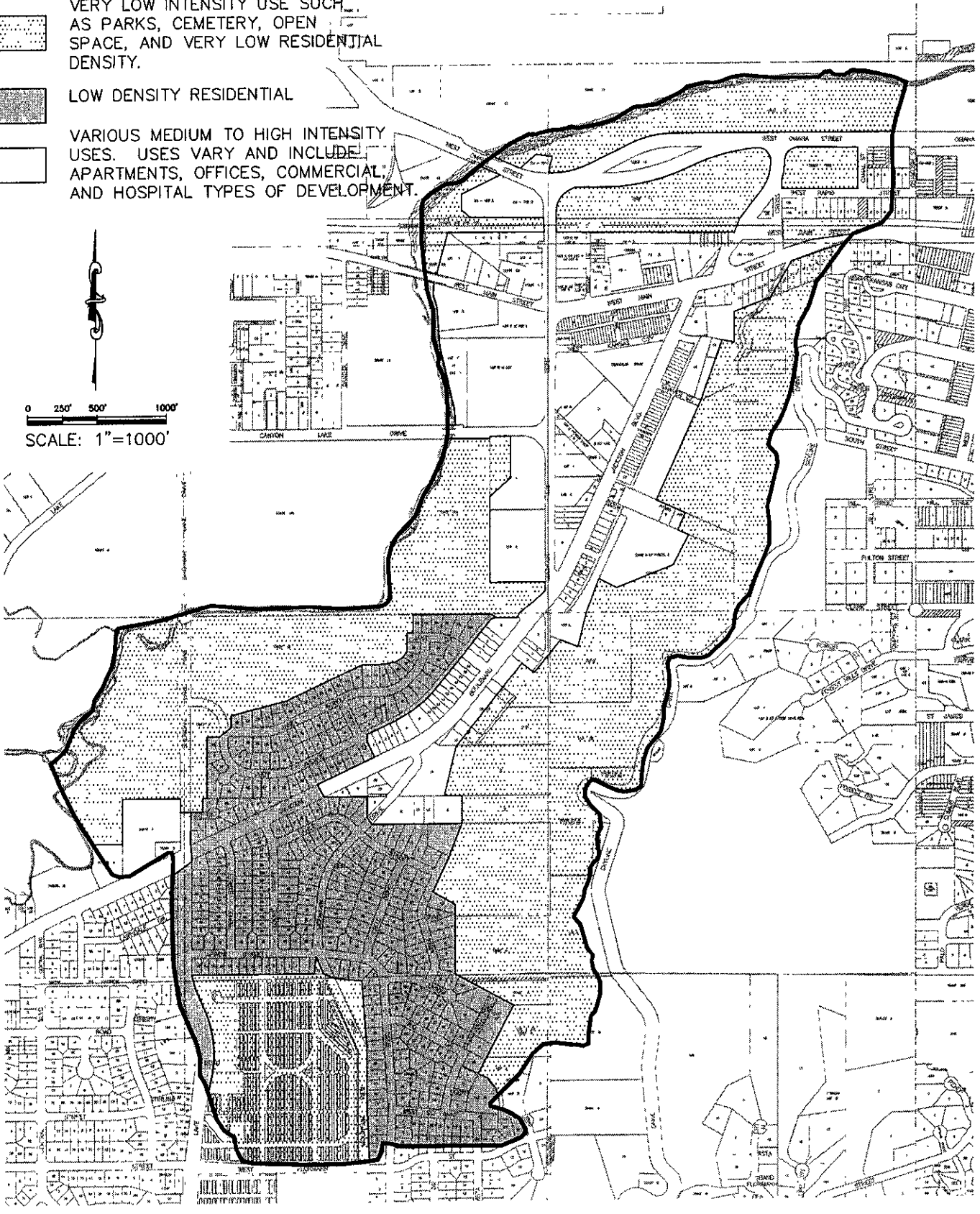
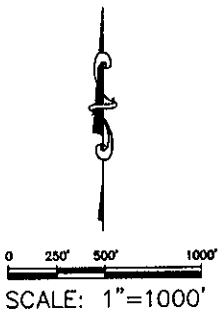


FIGURE 4
JACKSON BOULEVARD DBDP
RAPID CITY, SOUTH DAKOTA

FEBRUARY 2005

| | |
|----------------------|------------------------|
| Sheat Title | Surveyed By _____ |
| | Date _____ |
| LAND USE | Designed By <u>JDF</u> |
| | Drawn By <u>MDS</u> |
| | Checked By <u>JDF</u> |
| Location | File Number |
| BLACK HILLS MERIDIAN | 8456\8456DRAN DWG |



F M G, Inc.
 3700 Sturgis Road
 Rapid City, SD 57702-0317
 (605) 342-4105 FAX (605) 342-4222