




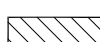

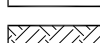




LAND USE LEGEND

-  COMMERCIAL SERVICE AREA
-  GENERAL AVIATION OPERATIONS
-  ARMY NATIONAL GUARD  
U.S. FOREST SERVICES
-  AIRFIELD OPERATIONS
-  AGRICULTURAL
-  SUPPORT SERVICES -  
MAINTENANCE, STORAGE,  
SEWER LAGOON, FUEL FACILITY
-  AVIATION EASEMENTS - EXISTING
-  FUTURE INDUSTRIAL
-  FUTURE OFFICE
-  FUTURE RECREATION

Rev'd.		SHEET NO.	
RAPID CITY REGIONAL AIRPORT CITY OF RAPID CITY (OWNER) RAPID CITY, SOUTH DAKOTA			A-8
<b>Kadmas Lee &amp; Jackson</b> Engineers, Surveyors and Planners	LAND USE PLAN		
	DRWN. BY C.A.S./AES	CHK'D BY 	COMPUTER NO. 1501804
J:\airport\10503100\CAD\alp\10503100_land.dwg (Land Use)			
Plotted-10/12/2004-1:00pm		© Kadmas, Lee & Jackson 2004	