

EXHIBIT 'A'
ACCESS RESTRICTION
 LOT 6A & 6B OF BLOCK 2 OF CENTURY PARK SUBDIVISION
 LOCATED IN THE E $\frac{1}{2}$ OF THE SW $\frac{1}{4}$,
 SECTION 27, T2N, R7E, BHM,
 RAPID CITY, PENNINGTON COUNTY, SOUTH DAKOTA

APPROXIMATE EXISTING 50' WIDE
 GAS & TELEPHONE EASEMENT AS
 SHOWN IN PLAT BOOK 58 PAGE
 329. ROUTE NOT SET FORTH

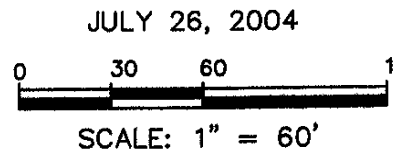

EASEMENT FOR GAS PIPE
 AS SHOWN IN PLAT BOOK
 31, PAGE 153

PORTION OF EASEMENT
 VACATED IN PLAT
 BOOK 31 PAGE 153

25'x40' SHARED APPROACH
 AS SHOWN IN PLAT BOOK 31,
 PAGE 153

ACCESS RESTRICTIONS AS
 SHOWN IN PLAT BOOK 31
 PAGE 153

ACCESS RESTRICTION
 THIS DOCUMENT



JULY 26, 2004

PREVIOUSLY DEDICATED
SAMCO ROAD
 66' R.O.W.


C:\Drawings\3020\3020EXB.dwg 8/23/2004 4:30:09 PM MST

EXHIBIT 'A'
VACATION OF ACCESS RESTRICTION
LOT 6B OF BLOCK 2 OF CENTURY PARK SUBDIVISION

LOCATED IN THE E $\frac{1}{2}$ OF THE SW $\frac{1}{4}$,
 SECTION 27, T2N, R7E, BHM,
 RAPID CITY, PENNINGTON COUNTY, SOUTH DAKOTA

APPROXIMATE EXISTING 50' WIDE
 GAS & TELEPHONE EASEMENT AS
 SHOWN IN PLAT BOOK 58 PAGE
 329. ROUTE NOT SET FORTH

EASEMENT FOR GAS PIPE
 AS SHOWN IN PLAT BOOK
 31, PAGE 153



PORTION OF EASEMENT
 VACATED IN PLAT
 BOOK 31 PAGE 153

LOT 6A

LOT 6B

25'x40' SHARED APPROACH
 AS SHOWN IN PLAT BOOK 31,
 PAGE 153

ACCESS RESTRICTIONS AS
 SHOWN IN PLAT BOOK 31
 PAGE 153

SECTION 1/16 LINE

LOT 7

PORTION OF ACCESS
 RESTRICTION TO BE
 VACATED THIS DOCUMENT

JULY 26, 2004



SCALE: 1" = 60'

C:\Drawings\3020\3020EXB.dwg 8/23/2004 4:30:09 PM MST

PREVIOUSLY DEDICATED
SAMCO ROAD
 66' R.O.W.