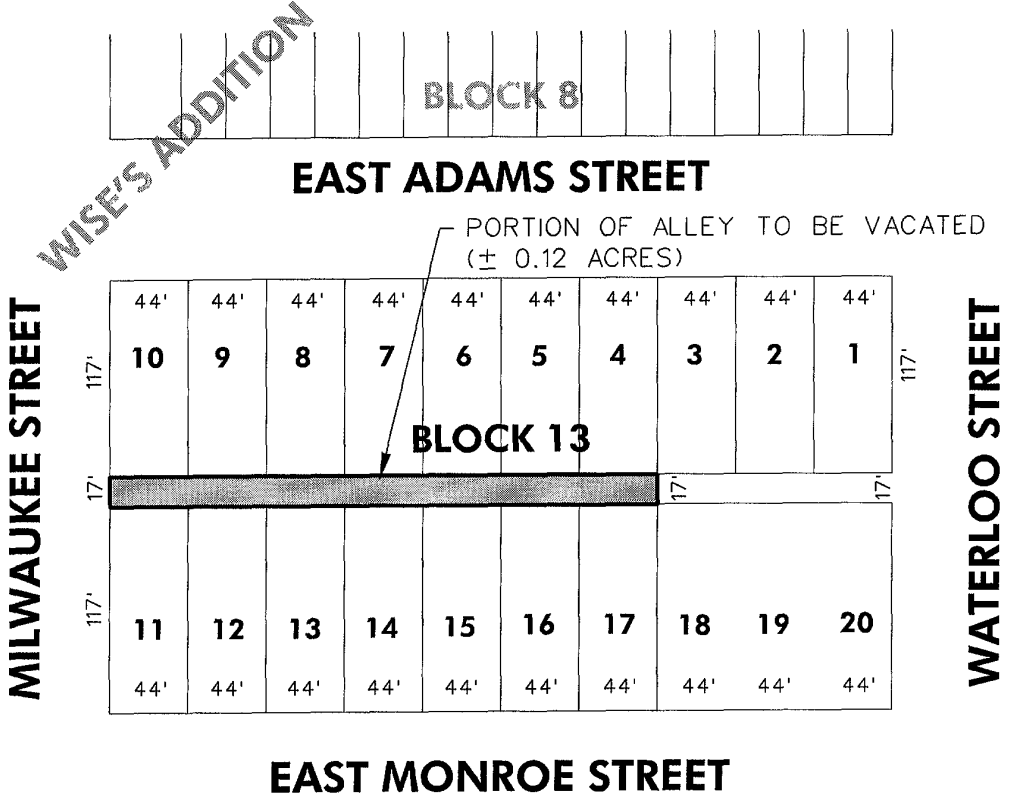
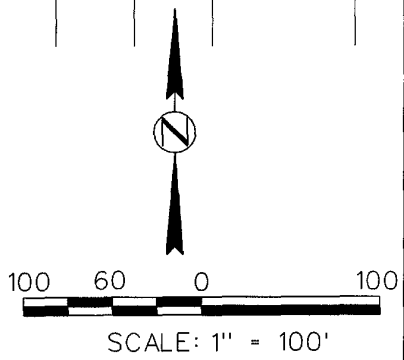


# EXHIBIT A ALLEY VACATION

DESCRIPTION OF ALLEY TO BE VACATED: THAT PORTION OF THE ALLEY OF BLOCK 13, WISE'S ADDITION TO RAPID CITY DAKOTA ADJACENT TO LOTS 4 THRU 10 AND LOTS 11 THRU 17 OF SAID BLOCK 13, LOCATED IN THE S 1/2 OF THE NW 1/4 OF SECTION 31, T2N, R8E, B.H.M. RAPID CITY, SOUTH DAKOTA




- NOTES:**
1. THE PLAT OF WISE'S ADDITION TO THE CITY OF RAPID CITY IS RECORDED IN THE PENNINGTON COUNTY REGISTER OF DEEDS.
  2. STREET NAMES SHOWN HEREON ARE AS SHOWN ON CITY MAPS AND NOT BY PLAT. THE PLAT OF WISE'S ADDITION HAS MONROE STREET AND ADAMS STREET REVERSED.
  3. DIMENSIONS SHOWN HEREON ARE RECORDED DIMENSIONS SHOWN ON THE PLAT OF WISE'S ADDITION.
  4. THE OWNER OF LOTS 1-17 IS PENNINGTON COUNTY HOUSING AND REDEVELOPMENT COMMISSION AS SHOWN IN DEED RECORDED IN BOOK 176, PAGE 649 IN THE PENNINGTON COUNTY RECORDS.



**SURVEYORS CERTIFICATE:**

I, WILLIAM C. PHILLIPS, A REGISTERED LAND SURVEYOR IN THE STATE OF SOUTH DAKOTA, DO HEREBY CERTIFY THAT AT THE DIRECTION OF PENNINGTON COUNTY HOUSING AND REDEVELOPMENT COMMISSION, I HAVE PREPARED FROM RECORD DOCUMENTS THE ALLEY VACATION LOCATION SHOWN HEREON



EASEMENT PREPARED BY:  
 ALLIANCE OF ARCHITECTS AND ENGINEERS  
 706 WEST BOULEVARD  
 RAPID CITY, SOUTH DAKOTA  
 DRAWN BY R. DEIBERT DATE 01-02-04  
 CHECKED BY W. C. PHILLIPS DATE 01-02-04

