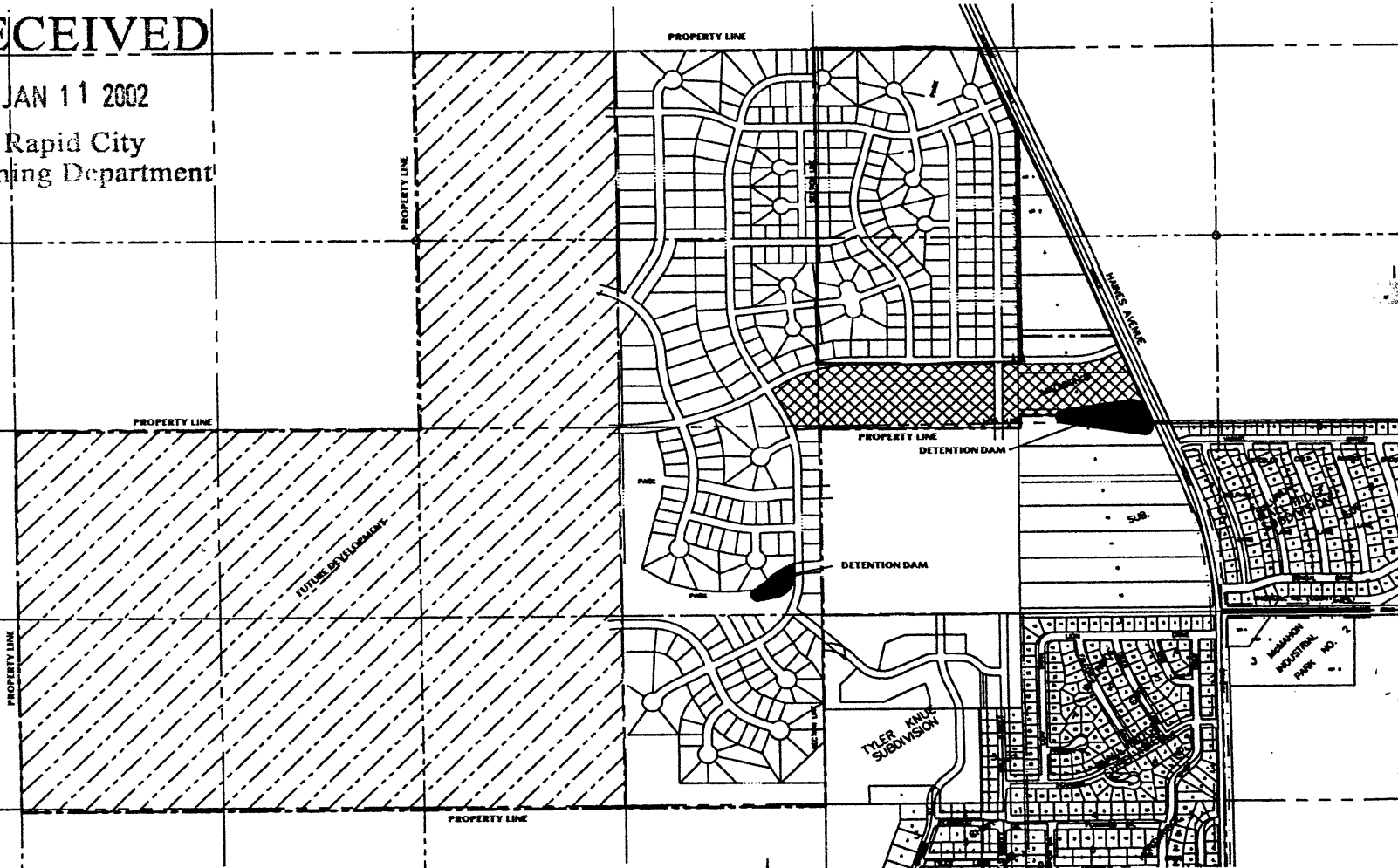


RECEIVED




02SV014

JAN 11 2002

Rapid City  
Planning Department



LEGEND:

-  = LDR (2182 ac.)
-  = MDR (222 ac.)
-  = MBR/AGE DETENTION/PARK (12 ac.)

HENDERSON RANCH  
LAND-USE MASTER PLAN  
SCALE: 1"=300'



D.D.I.  
DREAM DESIGN INTERNATIONAL, INC.  
PROFESSIONAL ARCHITECTS & CIVIL ENGINEERS  
1001 SOUTH 40TH STREET, SUITE 100, RAPID CITY, SD 57701  
TEL: 605-342-2244 FAX: 605-342-2245 EMAIL: ddream@dreamdesign.com

C:\PROJECTS\Henderson01 - 02411\Lin\Map\lin\Master-Ctyoul.dwg, LAND-USE, 01/11/2002 10:48:17 AM