


















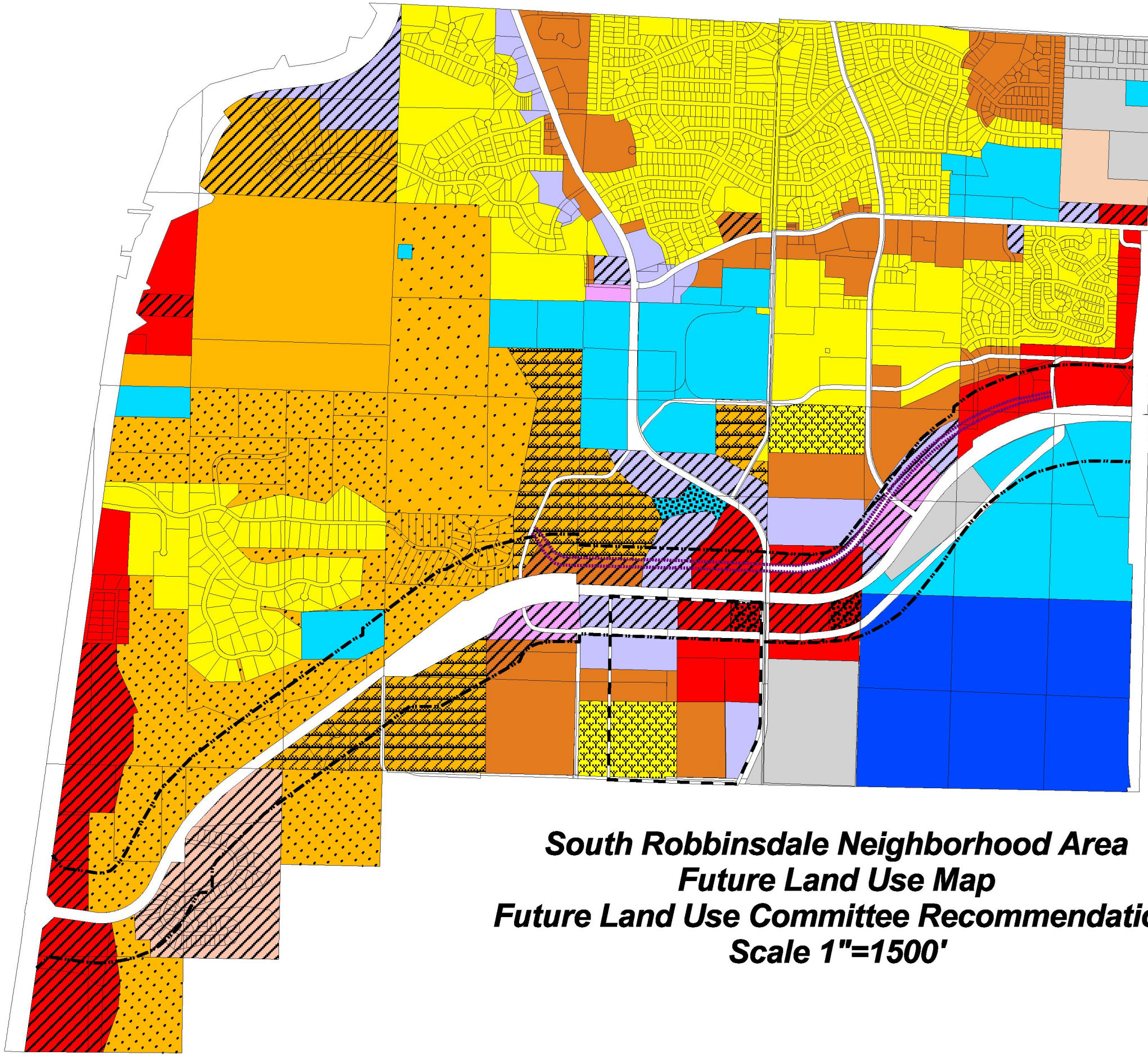


Future Land Use Designations

-  Low Density Residential
-  LDR w/PRD
-  LDR-II
-  Medium Density Residential
-  MDR w/PRD
-  Mobile Home Park
-  Mobile Home Residential
-  PRD Max Density 1 du / 3ac
-  PRD Max Density 1 du / 2ac
-  PRD Max Density 1 du / ac
-  PRD Max Density 2.5 du / ac
-  PRD Max Density 6.7 du/ac
-  Planned Unit Development
-  Neighborhood Commercial
-  NC w/PCD
-  Office Commercial
-  OC w/PCD
-  General Commercial
-  GC w/PCD
-  Light Industrial
-  LI w/PLID
-  Heavy Industrial
-  Public
-  Drainage Area
-  ROW
-  Planned Development Corridor
-  Alternative Major Mall/Commercial Center Site Designation (GC w/PCD if developed as a mall/commercial center)



**South Robbinsdale Neighborhood Area
Future Land Use Map
Future Land Use Committee Recommendation
Scale 1"=1500'**

