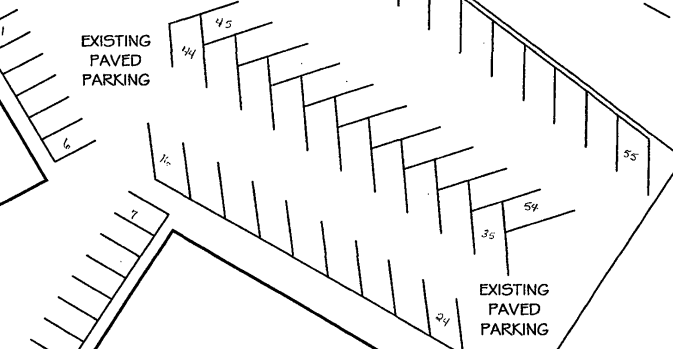
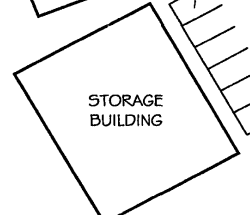
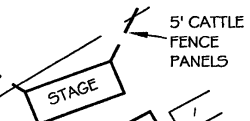
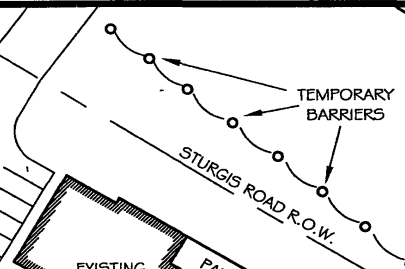
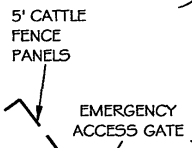
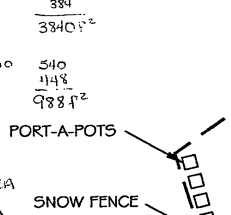


# 01UR034


Area of Building: 66  
 684  
 1331  
 825  
 384  
 -----  
 3340 ft<sup>2</sup>

Area of Patio 540  
 1148  
 988 ft<sup>2</sup>

Temp use AREA  
 420  
 7225  
 377  
 3740  
 1800  
 300  
 412.5  
 -----  
 14,775 ft<sup>2</sup>



NOTE:  
 THIS MAP WAS COMPILED FROM SEVERAL  
 DIFFERENT SOURCES. MAP IS FOR  
 REFERENCE ONLY. ALL DIMENSIONS TO  
 BE FIELD VERIFIED.



**RECEIVED**  
 JUL - 2 2001  
 Rapid City  
 Planning Department