

FROM : CENTERLINE

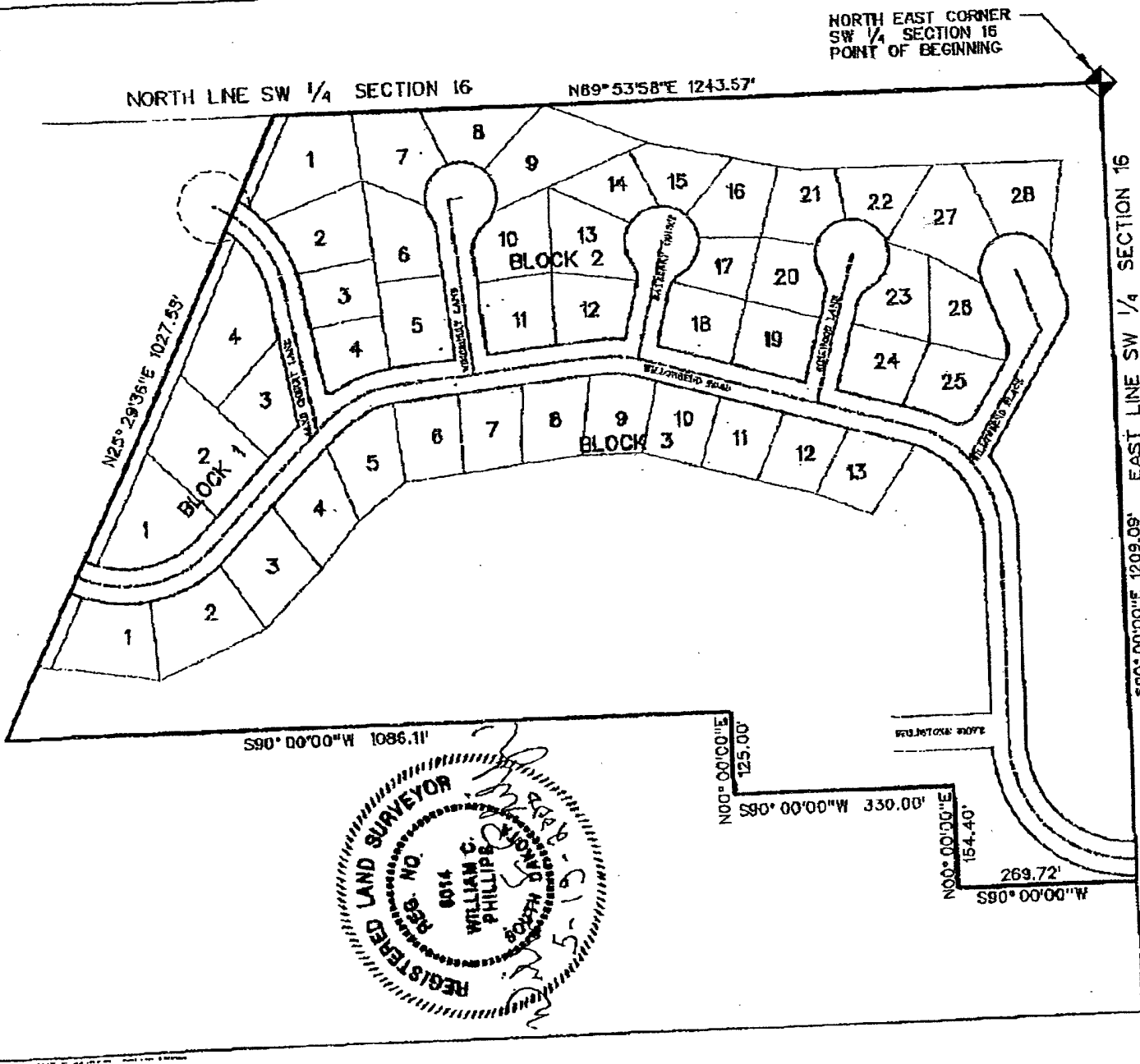
05/19/00 08:48 FAX 605 342 2377

PHONE NO. : 6053413358

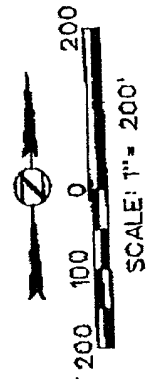
ALLIANCE

May. 19 2000 10:31AM P2
4000


SHEET 2 OF 2



REGISTERED LAND SURVEYOR
 REG. NO. 6014
 WILLIAM C. PHILLIPS
 PENNINGTON COUNTY, SOUTH DAKOTA
 5-19-00



SKETCH FOR ZONING DESCRIPTION
 PLUM CREEK DEVELOPMENT: PHASE 1
 LOCATED IN THE NORTH 1/2 OF THE
 SW 1/4 OF SECTION 16, T1N, R8E, B.H.M.
 PENNINGTON COUNTY, SOUTH DAKOTA



05-16-248 FILE 1748070201